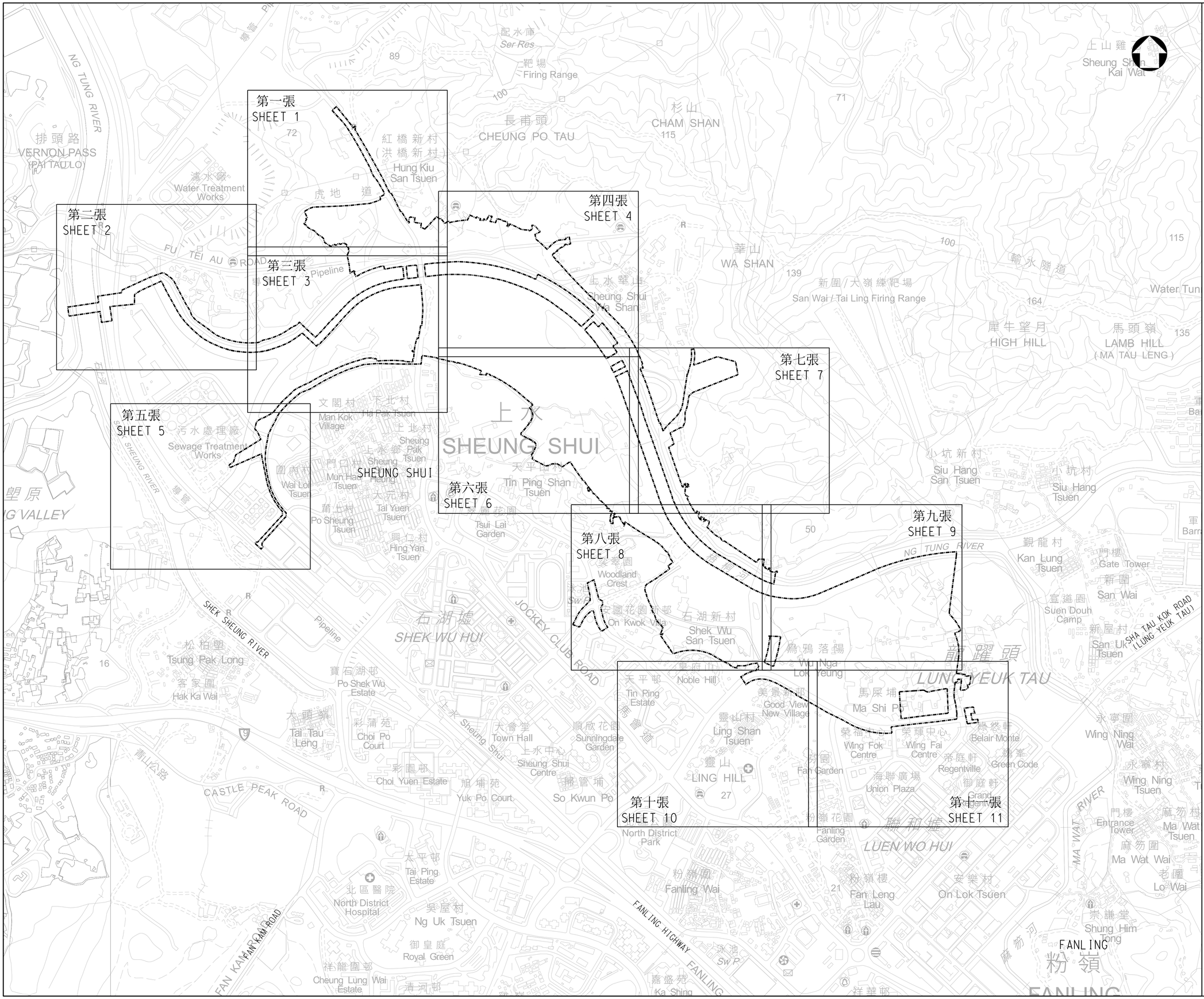

圖例:
LEGEND:

擬議收地及清拆範圍
PROPOSED LAND RESUMPTION AND CLEARANCE LIMIT

聲明:
DISCLAIMER:

此圖只作識別用。圖中的資料可能會被修改，而恕不另行通知。

IT IS FOR IDENTIFICATION ONLY. THE INFORMATION SHOWN MAY BE AMENDED WITHOUT PRIOR NOTIFICATION.

索引圖
KEY PLAN

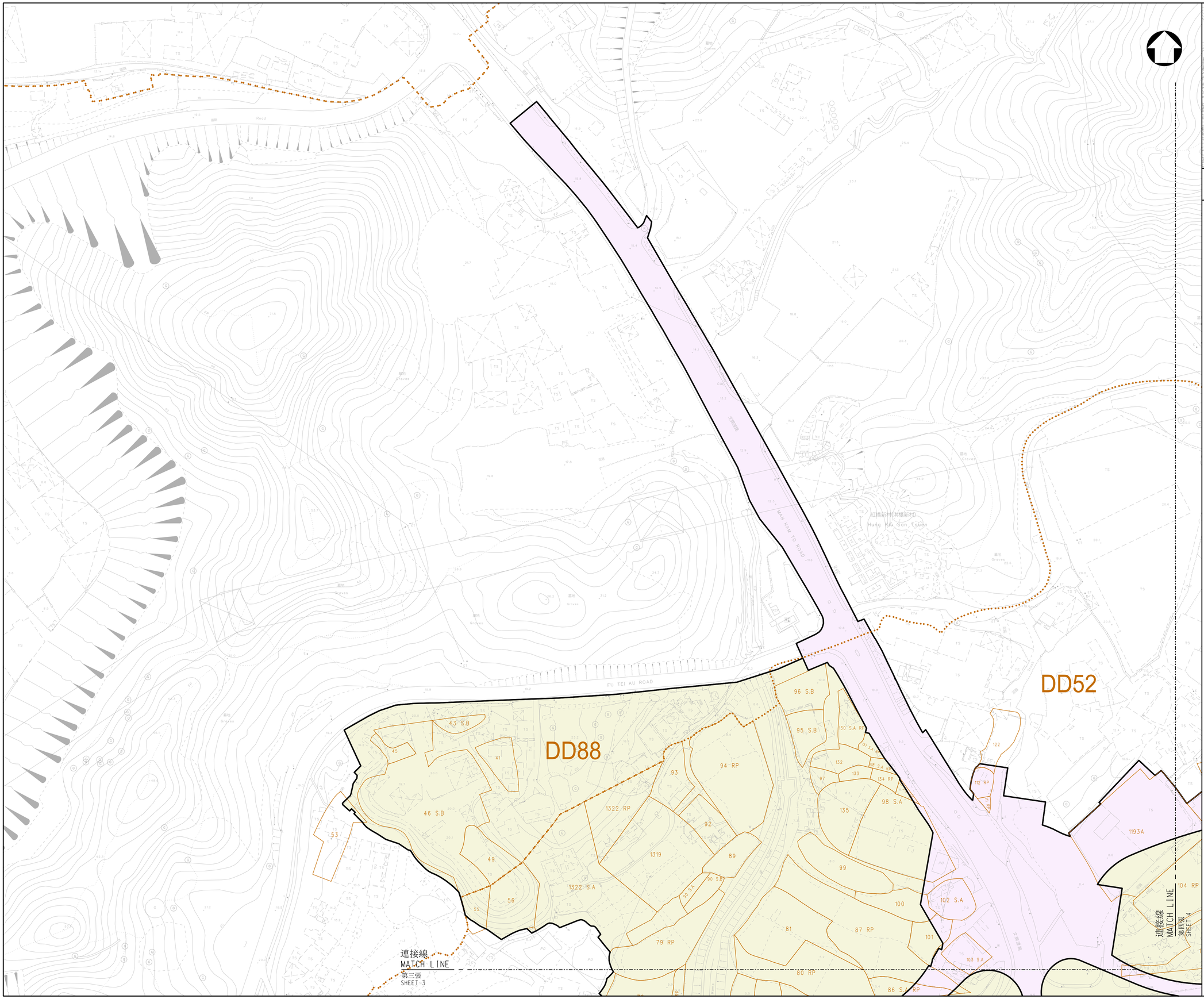

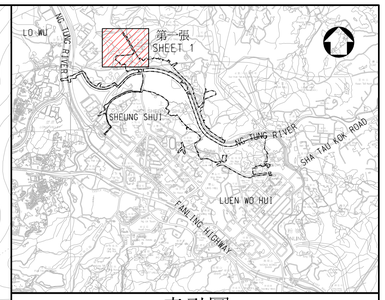

索引圖
KEY PLAN

註釋:
NOTES:

1. 圖中以粉紅色標示的土地，已於2022年9月30日根據《道路(工程、使用及補償)條例》(第370章)，以及《水污染管制(排污設備)規例》(第358AL章)第26條引用《道路(工程、使用及補償)條例》(第370 章)，分別藉《憲報》2022年第5384號及第5389號政府公告，公布周知。
THE LANDS AS SHOWN COLOURED PINK WERE GAZETTED ON 30 SEPTEMBER 2022 UNDER THE ROADS (WORKS, USE AND COMPENSATION) ORDINANCE (CHAPTER 370) AND THE ROADS (WORKS, USE AND COMPENSATION) ORDINANCE (CHAPTER 370) AS APPLIED BY SECTION 26 OF THE WATER POLLUTION CONTROL (SEWERAGE) REGULATION (CHAPTER 358AL) IN G.N. NOS. 5384 AND 5389 BOTH OF 2022 RESPECTIVELY.

圖例:
LEGEND:

- 丈量約份界線
  DEMARCATION DISTRICT BOUNDARY
- 地段界線及地段編號
  LOT BOUNDARY AND LOT NUMBER
- 擬議根據《道路(工程、使用及補償)條例》(第370章)或《水污染管制(排污設備)規例》(第358AL章)第26條引用《道路(工程、使用及補償)條例》(第370 章)收回的土地
  PROPOSED LAND RESUMPTION UNDER ROADS (WORKS, USE AND COMPENSATION) ORDINANCE (CHAPTER 370) OR ROADS (WORKS, USE AND COMPENSATION) ORDINANCE (CHAPTER 370) AS APPLIED BY SECTION 26 OF THE WATER POLLUTION CONTROL (SEWERAGE) REGULATION (CHAPTER 358AL)
- 擬議根據《收回土地條例》(第124 章)收回的土地
  PROPOSED LAND RESUMPTION UNDER LANDS RESUMPTION ORDINANCE (CAP. 124)

聲明:
DISCLAIMER:

此圖只作識別用。圖中的資料可能會被修改，而恕不另行通知。
IT IS FOR IDENTIFICATION ONLY. THE INFORMATION SHOWN MAY BE AMENDED WITHOUT PRIOR NOTIFICATION.

第一張
SHEET 1

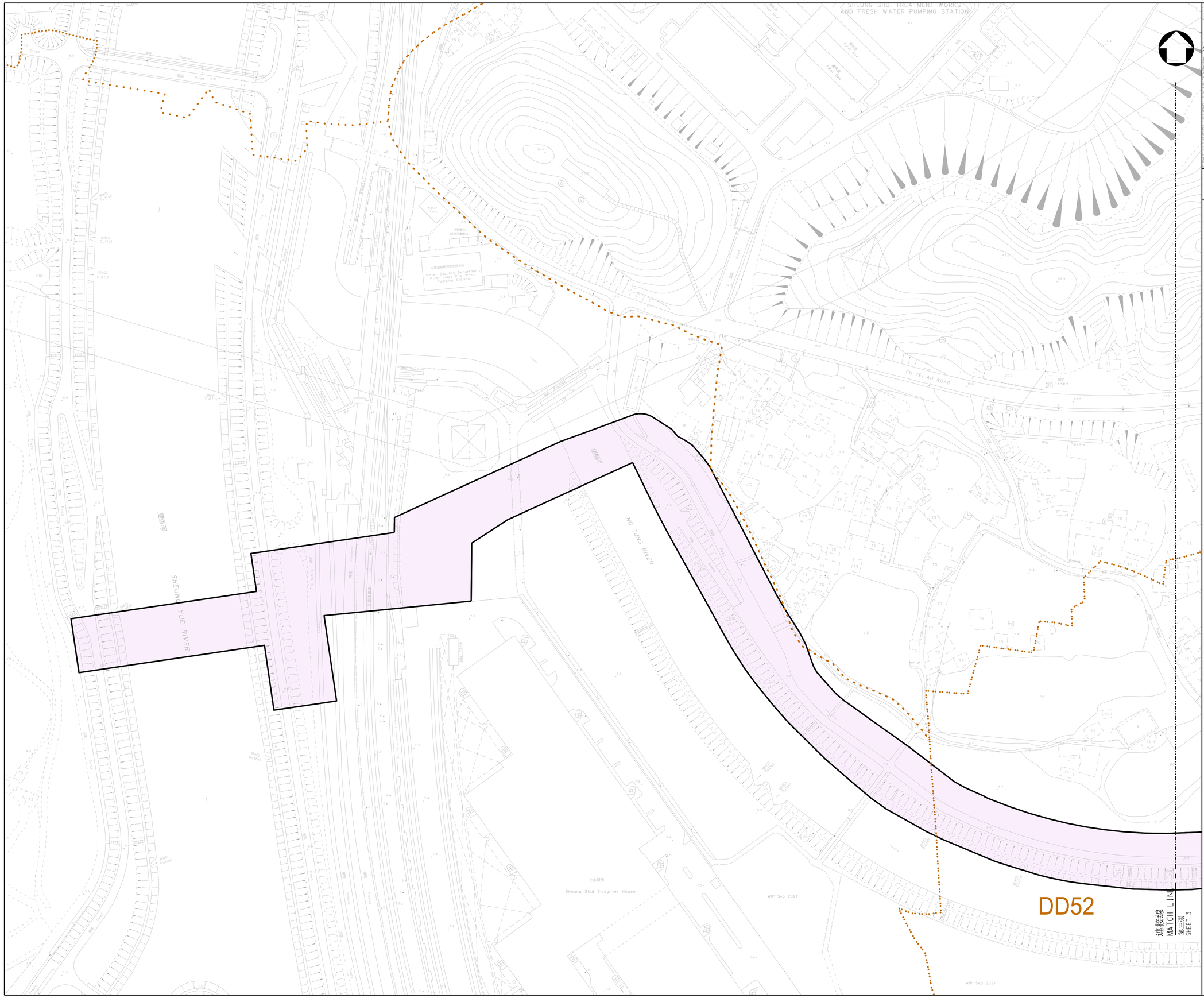

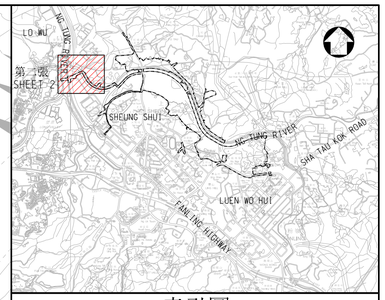

索引圖
KEY PLAN

註釋:
NOTES:

1. 圖中以粉紅色標示的土地，已於2022年9月30日根據《道路(工程、使用及補償)條例》(第370章)，以及《水污染管制(排污設備)規例》(第358AL章)第26條引用《道路(工程、使用及補償)條例》(第370 章)，分別藉《憲報》2022年第5384號及第5389號政府公告，公布周知。
THE LANDS AS SHOWN COLOURED PINK WERE GAZETTED ON 30 SEPTEMBER 2022 UNDER THE ROADS (WORKS, USE AND COMPENSATION) ORDINANCE (CHAPTER 370) AND THE ROADS (WORKS, USE AND COMPENSATION) ORDINANCE (CHAPTER 370) AS APPLIED BY SECTION 26 OF THE WATER POLLUTION CONTROL (SEWERAGE) REGULATION (CHAPTER 358AL) IN G.N. NOS. 5384 AND 5389 BOTH OF 2022 RESPECTIVELY.

圖例:
LEGEND:

- 丈量約份界線
  DEMARCATION DISTRICT BOUNDARY
- 地段界線及地段編號
  LOT BOUNDARY AND LOT NUMBER
- 擬議根據《道路(工程、使用及補償)條例》(第370章)或《水污染管制(排污設備)規例》(第358AL章)第26條引用《道路(工程、使用及補償)條例》(第370 章)收回的土地
  PROPOSED LAND RESUMPTION UNDER ROADS (WORKS, USE AND COMPENSATION) ORDINANCE (CHAPTER 370) OR ROADS (WORKS, USE AND COMPENSATION) ORDINANCE (CHAPTER 370) AS APPLIED BY SECTION 26 OF THE WATER POLLUTION CONTROL (SEWERAGE) REGULATION (CHAPTER 358AL)
- 擬議根據《收回土地條例》(第124 章)收回的土地
  PROPOSED LAND RESUMPTION UNDER LANDS RESUMPTION ORDINANCE (CAP. 124)

聲明:
DISCLAIMER:

此圖只作識別用。圖中的資料可能會被修改，而恕不另行通知。
IT IS FOR IDENTIFICATION ONLY. THE INFORMATION SHOWN MAY BE AMENDED WITHOUT PRIOR NOTIFICATION.

第二張
SHEET 2

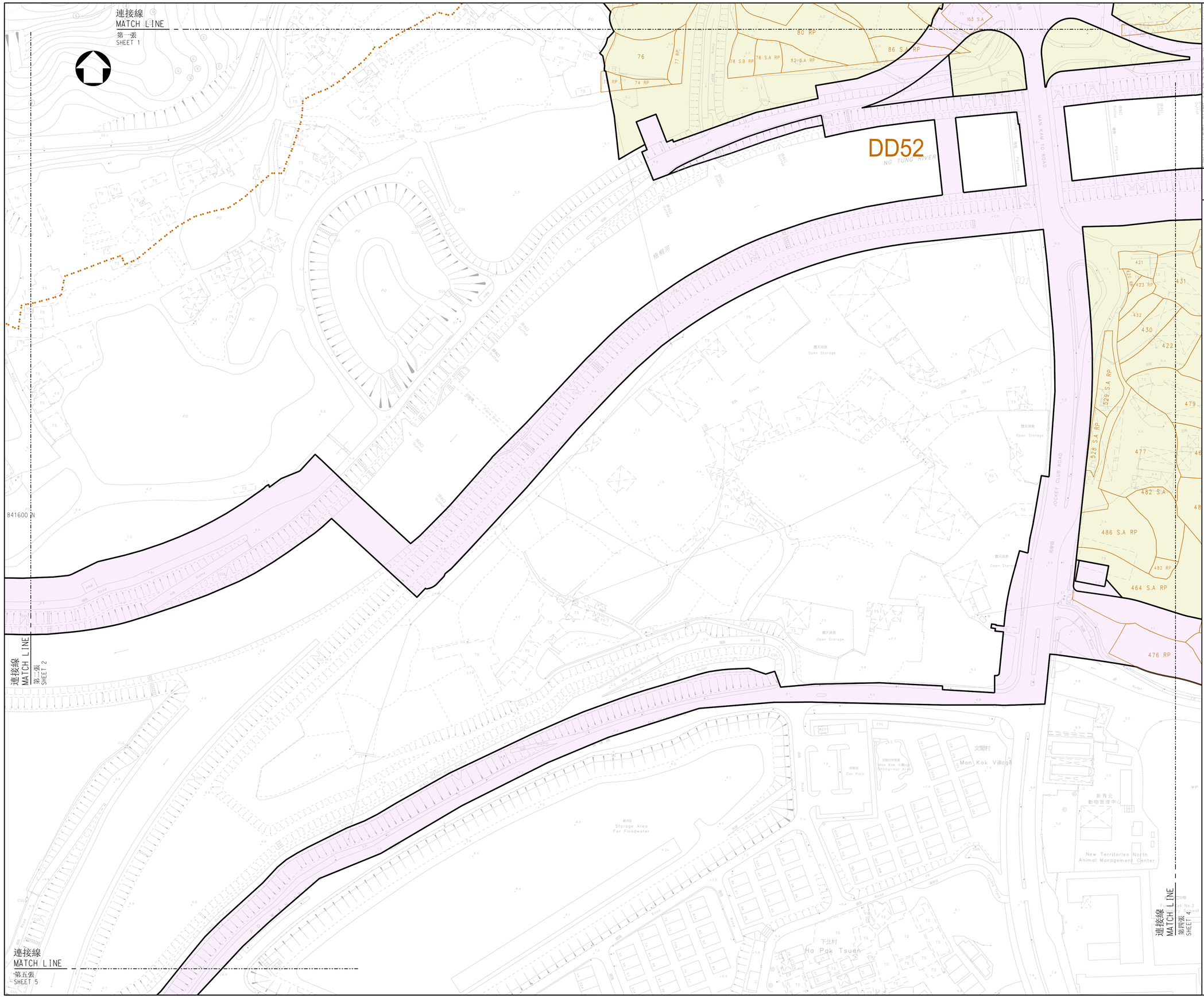

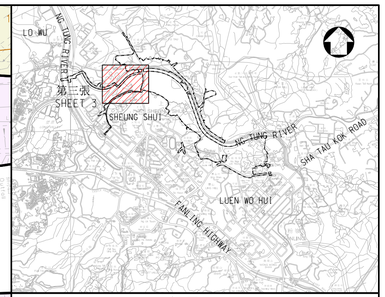

索引圖
KEY PLAN

註釋:
NOTES:

1. 圖中以粉紅色標示的土地，已於2022年9月30日根據《道路(工程、使用及補償)條例》(第370章)，以及《水污染管制(排污設備)規例》(第358AL章)第26條引用《道路(工程、使用及補償)條例》(第370 章)，分別藉《憲報》2022年第5384號及第5389號政府公告，公布周知。
THE LANDS AS SHOWN COLOURED PINK WERE GAZETTED ON 30 SEPTEMBER 2022 UNDER THE ROADS (WORKS, USE AND COMPENSATION) ORDINANCE (CHAPTER 370) AND THE ROADS (WORKS, USE AND COMPENSATION) ORDINANCE (CHAPTER 370) AS APPLIED BY SECTION 26 OF THE WATER POLLUTION CONTROL (SEWERAGE) REGULATION (CHAPTER 358AL) IN G.N. NOS. 5384 AND 5389 BOTH OF 2022 RESPECTIVELY.

圖例:
LEGEND:

文量約份界線
DEMARCATION DISTRICT BOUNDARY

地段界線及地段編號
LOT BOUNDARY AND LOT NUMBER

擬議根據《道路(工程、使用及補償)條例》(第370章)或《水污染管制(排污設備)規例》(第358AL章)第26條引用《道路(工程、使用及補償)條例》(第370 章)收回的土地
PROPOSED LAND RESUMPTION UNDER ROADS (WORKS, USE AND COMPENSATION) ORDINANCE (CHAPTER 370) OR ROADS (WORKS, USE AND COMPENSATION) ORDINANCE (CHAPTER 370) AS APPLIED BY SECTION 26 OF THE WATER POLLUTION CONTROL (SEWERAGE) REGULATION (CHAPTER 358AL)

擬議根據《收回土地條例》(第124 章)收回的土地
PROPOSED LAND RESUMPTION UNDER LANDS RESUMPTION ORDINANCE (CAP. 124)

聲明:
DISCLAIMER:

此圖只作識別用。圖中的資料可能會被修改，而恕不另行通知。
IT IS FOR IDENTIFICATION ONLY. THE INFORMATION SHOWN MAY BE AMENDED WITHOUT PRIOR NOTIFICATION.

第三張
SHEET 3

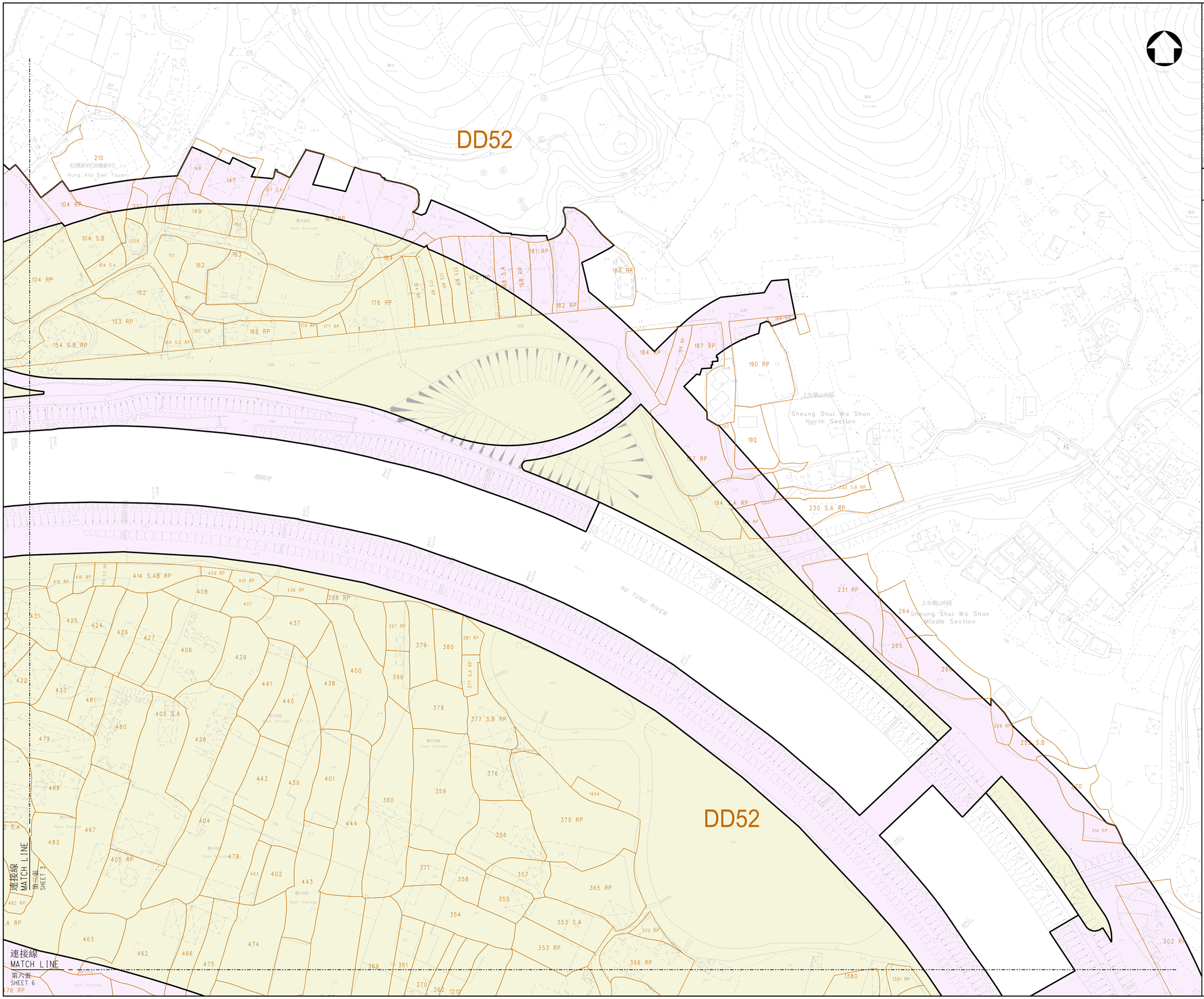

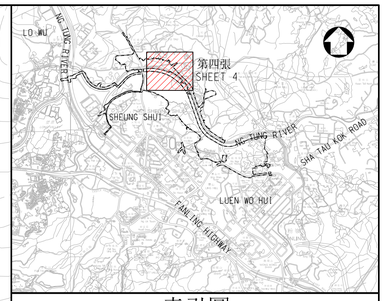

索引圖
KEY PLAN

註釋:
NOTES:

1. 圖中以粉紅色標示的土地，已於2022年9月30日根據《道路(工程、使用及補償)條例》(第370章)，以及《水污染管制(排污設備)規例》(第358AL章)第26條引用《道路(工程、使用及補償)條例》(第370 章)，分別藉《憲報》2022年第5384號及第5389號政府公告，公布周知。
THE LANDS AS SHOWN COLOURED PINK WERE GAZETTED ON 30 SEPTEMBER 2022 UNDER THE ROADS (WORKS, USE AND COMPENSATION) ORDINANCE (CHAPTER 370) AND THE ROADS (WORKS, USE AND COMPENSATION) ORDINANCE (CHAPTER 370) AS APPLIED BY SECTION 26 OF THE WATER POLLUTION CONTROL (SEWERAGE) REGULATION (CHAPTER 358AL) IN G.N. NOS. 5384 AND 5389 BOTH OF 2022 RESPECTIVELY.

圖例:
LEGEND:

- 丈量約份界線
  DEMARCATION DISTRICT BOUNDARY
- 地段界線及地段編號
  LOT BOUNDARY AND LOT NUMBER
- 擬議根據《道路(工程、使用及補償)條例》(第370章)或《水污染管制(排污設備)規例》(第358AL章)第26條引用《道路(工程、使用及補償)條例》(第370 章)收回的土地
  PROPOSED LAND RESUMPTION UNDER ROADS (WORKS, USE AND COMPENSATION) ORDINANCE (CHAPTER 370) OR ROADS (WORKS, USE AND COMPENSATION) ORDINANCE (CHAPTER 370) AS APPLIED BY SECTION 26 OF THE WATER POLLUTION CONTROL (SEWERAGE) REGULATION (CHAPTER 358AL)
- 擬議根據《收回土地條例》(第124 章)收回的土地
  PROPOSED LAND RESUMPTION UNDER LANDS RESUMPTION ORDINANCE (CAP. 124)

聲明:
DISCLAIMER:

此圖只作識別用。圖中的資料可能會被修改，而恕不另行通知。
IT IS FOR IDENTIFICATION ONLY. THE INFORMATION SHOWN MAY BE AMENDED WITHOUT PRIOR NOTIFICATION.

第四張
SHEET 4

連接線
MATCH LINE
第三張
SHEET 3

DD92
石湖墟污水處理廠
SHEK WU HUI
SEWAGE TREATMENT WORKS

DD52

DD91

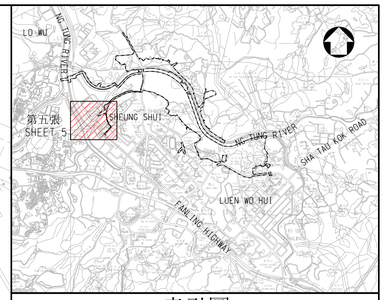

索引圖
KEY PLAN

註釋:
NOTES:

1. 圖中以粉紅色標示的土地，已於2022年9月30日根據《道路(工程、使用及補償)條例》(第370章)，以及《水污染管制(排污設備)規例》(第358AL章)第26條引用《道路(工程、使用及補償)條例》(第370 章)，分別藉《憲報》2022年第5384號及第5389號政府公告，公布周知。
THE LANDS AS SHOWN COLOURED PINK WERE GAZETTED ON 30 SEPTEMBER 2022 UNDER THE ROADS (WORKS, USE AND COMPENSATION) ORDINANCE (CHAPTER 370) AND THE ROADS (WORKS, USE AND COMPENSATION) ORDINANCE (CHAPTER 370) AS APPLIED BY SECTION 26 OF THE WATER POLLUTION CONTROL (SEWERAGE) REGULATION (CHAPTER 358AL) IN G.N. NOS. 5384 AND 5389 BOTH OF 2022 RESPECTIVELY.

圖例:
LEGEND:

丈量約份界線
DEMARCATION DISTRICT BOUNDARY

地段界線及地段編號
LOT BOUNDARY AND LOT NUMBER

擬議根據《道路(工程、使用及補償)條例》(第370章)或《水污染管制(排污設備)規例》(第358AL章)第26條引用《道路(工程、使用及補償)條例》(第370 章)收回的土地
PROPOSED LAND RESUMPTION UNDER ROADS (WORKS, USE AND COMPENSATION) ORDINANCE (CHAPTER 370) OR ROADS (WORKS, USE AND COMPENSATION) ORDINANCE (CHAPTER 370) AS APPLIED BY SECTION 26 OF THE WATER POLLUTION CONTROL (SEWERAGE) REGULATION (CHAPTER 358AL)

擬議根據《收回土地條例》(第124 章)收回的土地
PROPOSED LAND RESUMPTION UNDER LANDS RESUMPTION ORDINANCE (CAP. 124)

聲明:
DISCLAIMER:

此圖只作識別用。圖中的資料可能會被修改，而恕不另行通知。
IT IS FOR IDENTIFICATION ONLY. THE INFORMATION SHOWN MAY BE AMENDED WITHOUT PRIOR NOTIFICATION.

第五張
SHEET 5

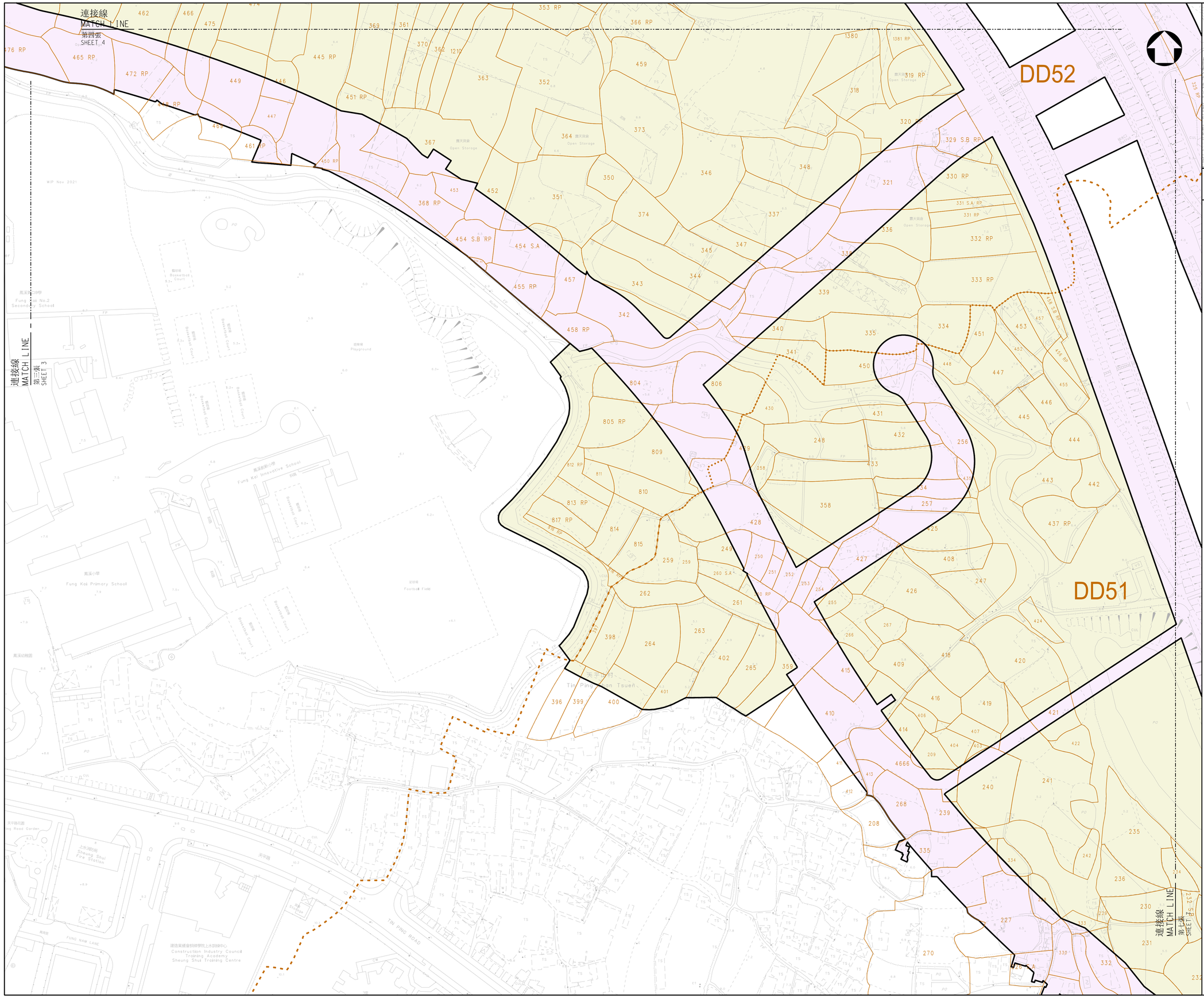

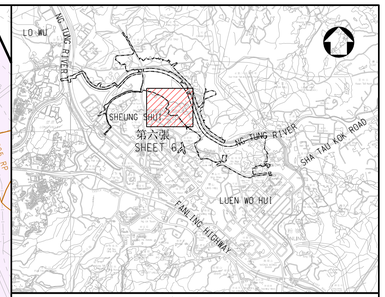

索引圖
KEY PLAN

註釋:
NOTES:

1. 圖中以粉紅色標示的土地，已於2022年9月30日根據《道路(工程、使用及補償)條例》(第370章)，以及《水污染管制(排污設備)規例》(第358AL章)第26條引用《道路(工程、使用及補償)條例》(第370 章)，分別藉《憲報》2022年第5384號及第5389號政府公告，公布周知。
THE LANDS AS SHOWN COLOURED PINK WERE GAZETTED ON 30 SEPTEMBER 2022 UNDER THE ROADS (WORKS, USE AND COMPENSATION) ORDINANCE (CHAPTER 370) AND THE ROADS (WORKS, USE AND COMPENSATION) ORDINANCE (CHAPTER 370) AS APPLIED BY SECTION 26 OF THE WATER POLLUTION CONTROL (SEWERAGE) REGULATION (CHAPTER 358AL) IN G.N. NOS. 5384 AND 5389 BOTH OF 2022 RESPECTIVELY.

圖例:
LEGEND:

丈量約份界線
DEMARCATION DISTRICT BOUNDARY

地段界線及地段編號
LOT BOUNDARY AND LOT NUMBER

擬議根據《道路(工程、使用及補償)條例》(第370章)或《水污染管制(排污設備)規例》(第358AL章)第26條引用《道路(工程、使用及補償)條例》(第370 章)收回的土地
PROPOSED LAND RESUMPTION UNDER ROADS (WORKS, USE AND COMPENSATION) ORDINANCE (CHAPTER 370) OR ROADS (WORKS, USE AND COMPENSATION) ORDINANCE (CHAPTER 370) AS APPLIED BY SECTION 26 OF THE WATER POLLUTION CONTROL (SEWERAGE) REGULATION (CHAPTER 358AL)

擬議根據《收回土地條例》(第124 章)收回的土地
PROPOSED LAND RESUMPTION UNDER LANDS RESUMPTION ORDINANCE (CAP. 124)

聲明:
DISCLAIMER:

此圖只作識別用。圖中的資料可能會被修改，而恕不另行通知。
IT IS FOR IDENTIFICATION ONLY. THE INFORMATION SHOWN MAY BE AMENDED WITHOUT PRIOR NOTIFICATION.

第六張
SHEET 6

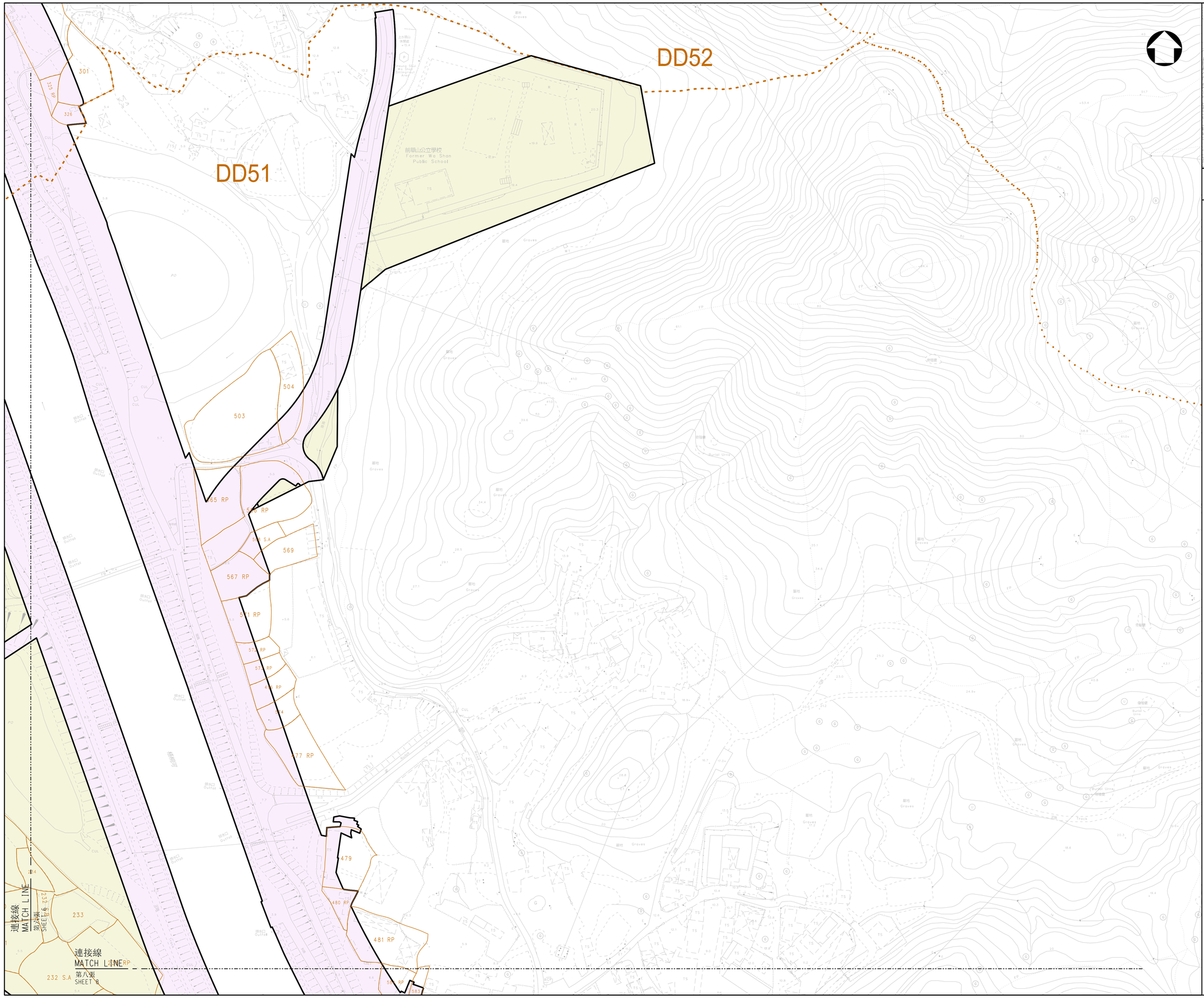

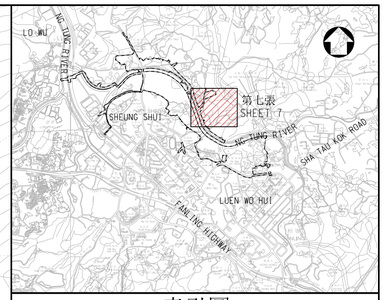

索引圖
KEY PLAN

註釋:
NOTES:

1. 圖中以粉紅色標示的土地，已於2022年9月30日根據《道路(工程、使用及補償)條例》(第370章)，以及《水污染管制(排污設備)規例》(第358AL章)第26條引用《道路(工程、使用及補償)條例》(第370 章)，分別藉《憲報》2022年第5384號及第5389號政府公告，公布周知。
THE LANDS AS SHOWN COLOURED PINK WERE GAZETTED ON 30 SEPTEMBER 2022 UNDER THE ROADS (WORKS, USE AND COMPENSATION) ORDINANCE (CHAPTER 370) AND THE ROADS (WORKS, USE AND COMPENSATION) ORDINANCE (CHAPTER 370) AS APPLIED BY SECTION 26 OF THE WATER POLLUTION CONTROL (SEWERAGE) REGULATION (CHAPTER 358AL) IN G.N. NOS. 5384 AND 5389 BOTH OF 2022 RESPECTIVELY.

圖例:
LEGEND:

- 丈量約份界線
  DEMARCATION DISTRICT BOUNDARY
- 地段界線及地段編號
  LOT BOUNDARY AND LOT NUMBER
- 擬議根據《道路(工程、使用及補償)條例》(第370章)或《水污染管制(排污設備)規例》(第358AL章)第26條引用《道路(工程、使用及補償)條例》(第370 章)收回的土地
  PROPOSED LAND RESUMPTION UNDER ROADS (WORKS, USE AND COMPENSATION) ORDINANCE (CHAPTER 370) OR ROADS (WORKS, USE AND COMPENSATION) ORDINANCE (CHAPTER 370) AS APPLIED BY SECTION 26 OF THE WATER POLLUTION CONTROL (SEWERAGE) REGULATION (CHAPTER 358AL)
- 擬議根據《收回土地條例》(第124 章)收回的土地
  PROPOSED LAND RESUMPTION UNDER LANDS RESUMPTION ORDINANCE (CAP. 124)

聲明:
DISCLAIMER:

此圖只作識別用。圖中的資料可能會被修改，而恕不另行通知。
IT IS FOR IDENTIFICATION ONLY. THE INFORMATION SHOWN MAY BE AMENDED WITHOUT PRIOR NOTIFICATION.

第七張
SHEET 7

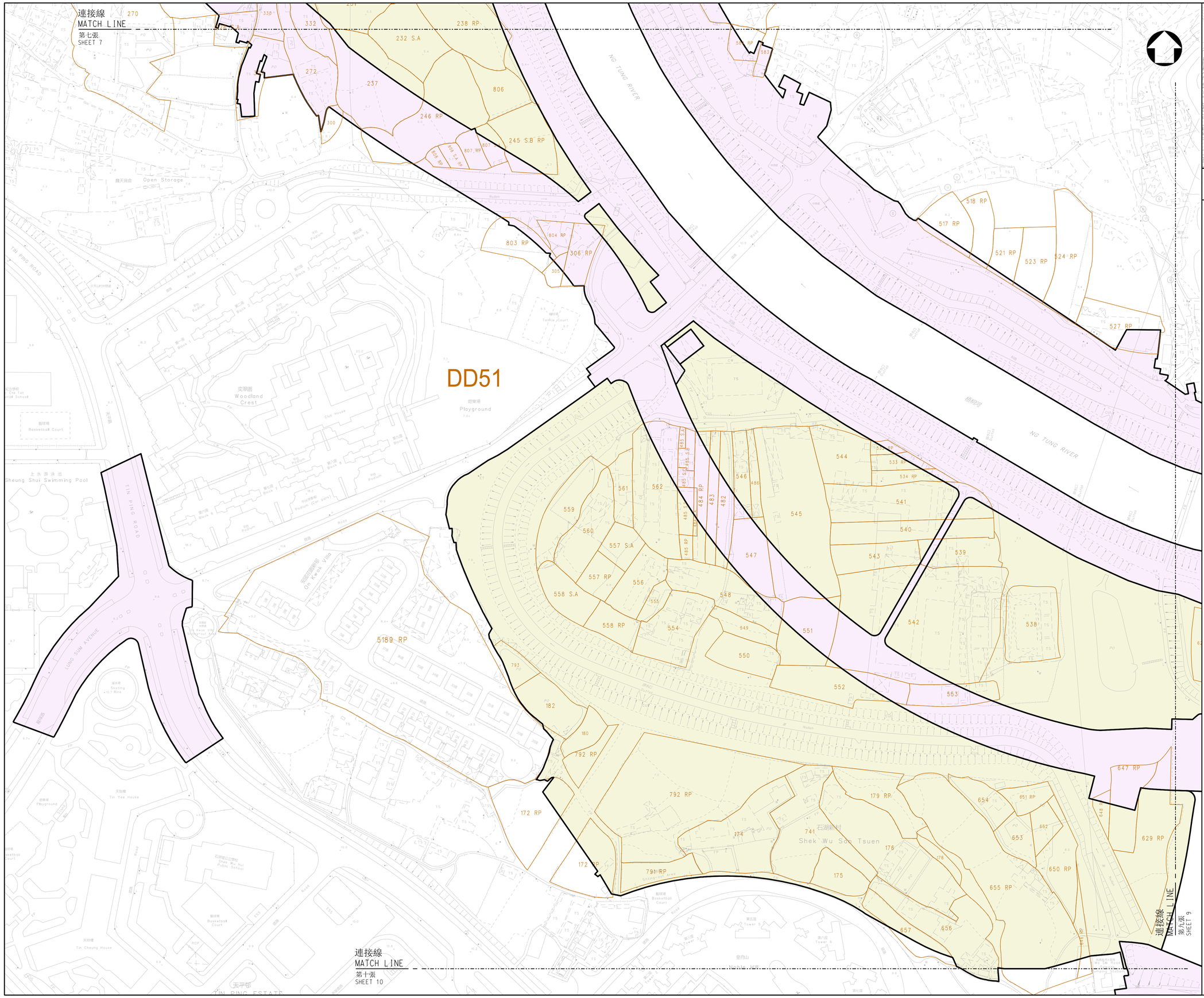

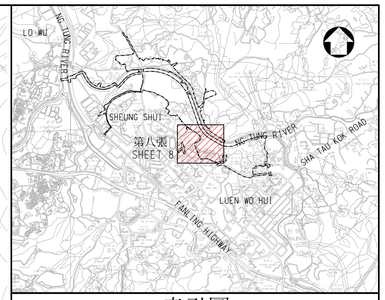

索引圖
KEY PLAN

註釋:
NOTES:

1. 圖中以粉紅色標示的土地，已於2022年9月30日根據《道路(工程、使用及補償)條例》(第370章)，以及《水污染管制(排污設備)規例》(第358AL章)第26條引用《道路(工程、使用及補償)條例》(第370 章)，分別藉《憲報》2022年第5384號及第5389號政府公告，公布周知。
THE LANDS AS SHOWN COLOURED PINK WERE GAZETTED ON 30 SEPTEMBER 2022 UNDER THE ROADS (WORKS, USE AND COMPENSATION) ORDINANCE (CHAPTER 370) AND THE ROADS (WORKS, USE AND COMPENSATION) ORDINANCE (CHAPTER 370) AS APPLIED BY SECTION 26 OF THE WATER POLLUTION CONTROL (SEWERAGE) REGULATION (CHAPTER 358AL) IN G.N. NOS. 5384 AND 5389 BOTH OF 2022 RESPECTIVELY.

圖例:
LEGEND:

- 丈量約份界線
  DEMARCATION DISTRICT BOUNDARY
- 地段界線及地段編號
  LOT BOUNDARY AND LOT NUMBER
- 擬議根據《道路(工程、使用及補償)條例》(第370章)或《水污染管制(排污設備)規例》(第358AL章)第26條引用《道路(工程、使用及補償)條例》(第370 章)收回的土地
  PROPOSED LAND RESUMPTION UNDER ROADS (WORKS, USE AND COMPENSATION) ORDINANCE (CHAPTER 370) OR ROADS (WORKS, USE AND COMPENSATION) ORDINANCE (CHAPTER 370) AS APPLIED BY SECTION 26 OF THE WATER POLLUTION CONTROL (SEWERAGE) REGULATION (CHAPTER 358AL)
- 擬議根據《收回土地條例》(第124 章)收回的土地
  PROPOSED LAND RESUMPTION UNDER LANDS RESUMPTION ORDINANCE (CAP. 124)

聲明:
DISCLAIMER:

此圖只作識別用。圖中的資料可能會被修改，而恕不另行通知。
IT IS FOR IDENTIFICATION ONLY. THE INFORMATION SHOWN MAY BE AMENDED WITHOUT PRIOR NOTIFICATION.

第八張
SHEET 8

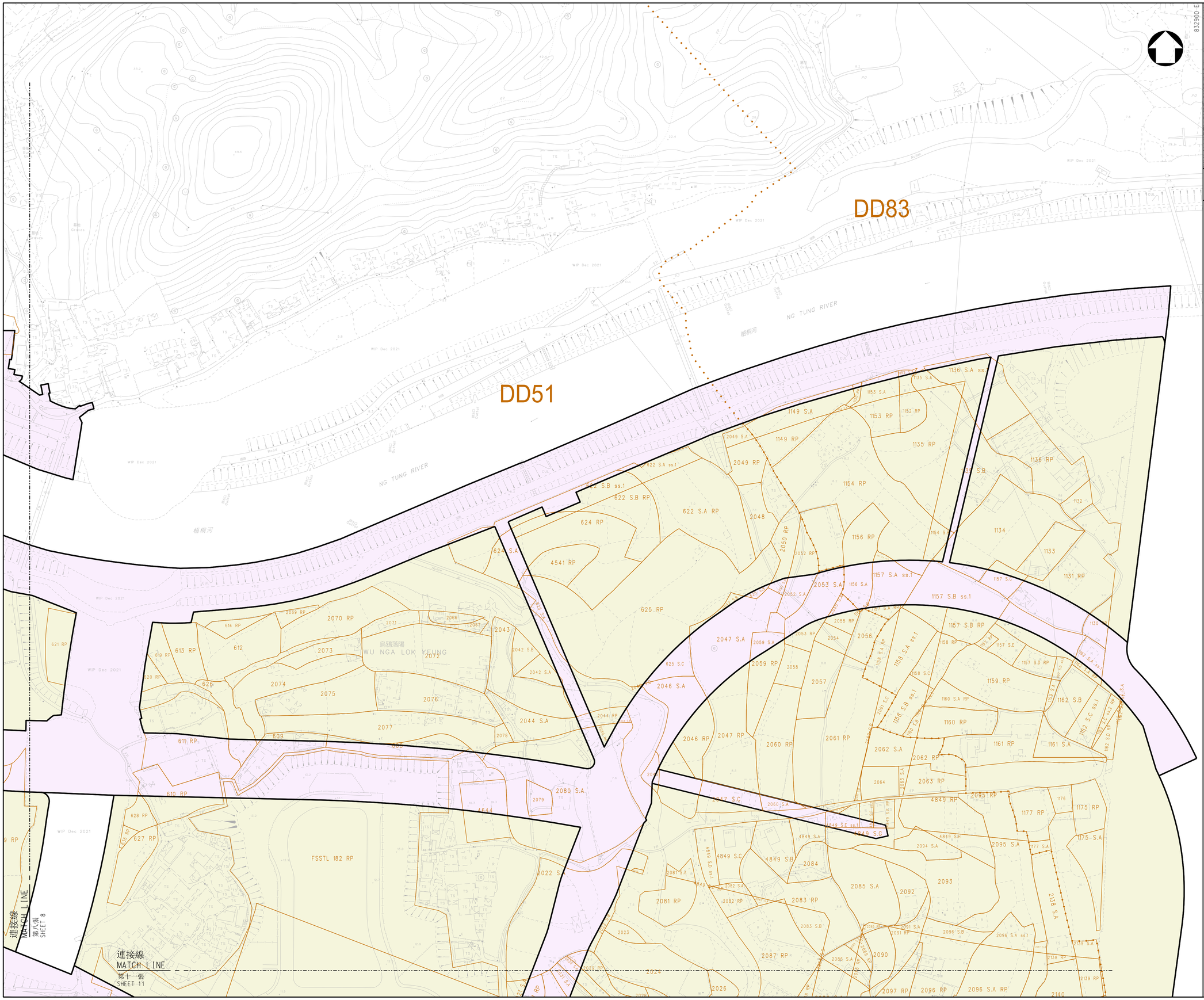

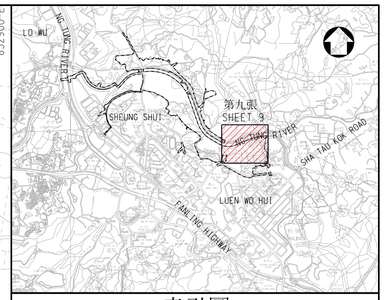

索引圖
KEY PLAN

註釋:
NOTES:

1. 圖中以粉紅色標示的土地，已於2022年9月30日根據《道路(工程、使用及補償)條例》(第370章)，以及《水污染管制(排污設備)規例》(第358AL章)第26條引用《道路(工程、使用及補償)條例》(第370 章)，分別藉《憲報》2022年第5384號及第5389號政府公告，公布周知。
THE LANDS AS SHOWN COLOURED PINK WERE GAZETTED ON 30 SEPTEMBER 2022 UNDER THE ROADS (WORKS, USE AND COMPENSATION) ORDINANCE (CHAPTER 370) AND THE ROADS (WORKS, USE AND COMPENSATION) ORDINANCE (CHAPTER 370) AS APPLIED BY SECTION 26 OF THE WATER POLLUTION CONTROL (SEWERAGE) REGULATION (CHAPTER 358AL) IN G.N. NOS. 5384 AND 5389 BOTH OF 2022 RESPECTIVELY.

圖例:
LEGEND:

丈量約份界線
DEMARCATION DISTRICT BOUNDARY

地段界線及地段編號
LOT BOUNDARY AND LOT NUMBER

擬議根據《道路(工程、使用及補償)條例》(第370章)或《水污染管制(排污設備)規例》(第358AL章)第26條引用《道路(工程、使用及補償)條例》(第370 章)收回的土地
PROPOSED LAND RESUMPTION UNDER ROADS (WORKS, USE AND COMPENSATION) ORDINANCE (CHAPTER 370) OR ROADS (WORKS, USE AND COMPENSATION) ORDINANCE (CHAPTER 370) AS APPLIED BY SECTION 26 OF THE WATER POLLUTION CONTROL (SEWERAGE) REGULATION (CHAPTER 358AL)

擬議根據《收回土地條例》(第124 章)收回的土地
PROPOSED LAND RESUMPTION UNDER LANDS RESUMPTION ORDINANCE (CAP. 124)

聲明:
DISCLAIMER:

此圖只作識別用。圖中的資料可能會被修改，而恕不另行通知。
IT IS FOR IDENTIFICATION ONLY. THE INFORMATION SHOWN MAY BE AMENDED WITHOUT PRIOR NOTIFICATION.

第九張
SHEET 9

連接線
MATCH LINE
第八張
SHEET 8

DD51

FSSTL 182 SB

TIN PING ROAD
MA SIK ROAD
JOCKEY CLUB ROAD
SO KWUN PO ROAD
LING SHAN ROAD
Good View New Village
靈山村
Ling Shan Tsuen
靈山
LING HILL
The Nest
Hong Chi Fering Integrative Rehabilitation Complex
警察駕駛及交通訓練中心
Police Driving and Traffic Training Centre
Fan Garden Vehicle Servicing Station
Fan Garden Mock Town
Wai Chow Public School (Sheung Shui)
The Salvation Army Shek Wu School
Tin Ping Shopping Centre (Car Park under)
On Shing Court
Cycling Track

連接線
MATCH LINE
第十一張
SHEET 11

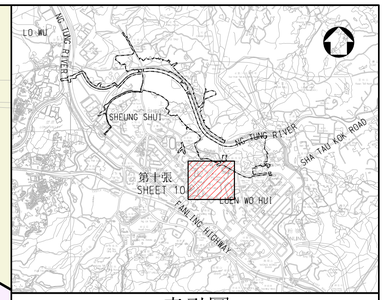

索引圖
KEY PLAN

註釋:
NOTES:

1. 圖中以粉紅色標示的土地，已於2022年9月30日根據《道路(工程、使用及補償)條例》(第370章)，以及《水污染管制(排污設備)規例》(第358AL章)第26條引用《道路(工程、使用及補償)條例》(第370 章)，分別藉《憲報》2022年第5384號及第5389號政府公告，公布周知。
THE LANDS AS SHOWN COLOURED PINK WERE GAZETTED ON 30 SEPTEMBER 2022 UNDER THE ROADS (WORKS, USE AND COMPENSATION) ORDINANCE (CHAPTER 370) AND THE ROADS (WORKS, USE AND COMPENSATION) ORDINANCE (CHAPTER 370) AS APPLIED BY SECTION 26 OF THE WATER POLLUTION CONTROL (SEWERAGE) REGULATION (CHAPTER 358AL) IN G.N. NOS. 5384 AND 5389 BOTH OF 2022 RESPECTIVELY.

圖例:
LEGEND:

- 丈量約份界線
  DEMARCATION DISTRICT BOUNDARY
- 地段界線及地段編號
  LOT BOUNDARY AND LOT NUMBER
- 擬議根據《道路(工程、使用及補償)條例》(第370章)或《水污染管制(排污設備)規例》(第358AL章)第26條引用《道路(工程、使用及補償)條例》(第370 章)收回的土地
  PROPOSED LAND RESUMPTION UNDER ROADS (WORKS, USE AND COMPENSATION) ORDINANCE (CHAPTER 370) OR ROADS (WORKS, USE AND COMPENSATION) ORDINANCE (CHAPTER 370) AS APPLIED BY SECTION 26 OF THE WATER POLLUTION CONTROL (SEWERAGE) REGULATION (CHAPTER 358AL)
- 擬議根據《收回土地條例》(第124 章)收回的土地
  PROPOSED LAND RESUMPTION UNDER LANDS RESUMPTION ORDINANCE (CAP. 124)

聲明:
DISCLAIMER:

此圖只作識別用。圖中的資料可能會被修改，而恕不另行通知。
IT IS FOR IDENTIFICATION ONLY. THE INFORMATION SHOWN MAY BE AMENDED WITHOUT PRIOR NOTIFICATION.

第十張
SHEET 10

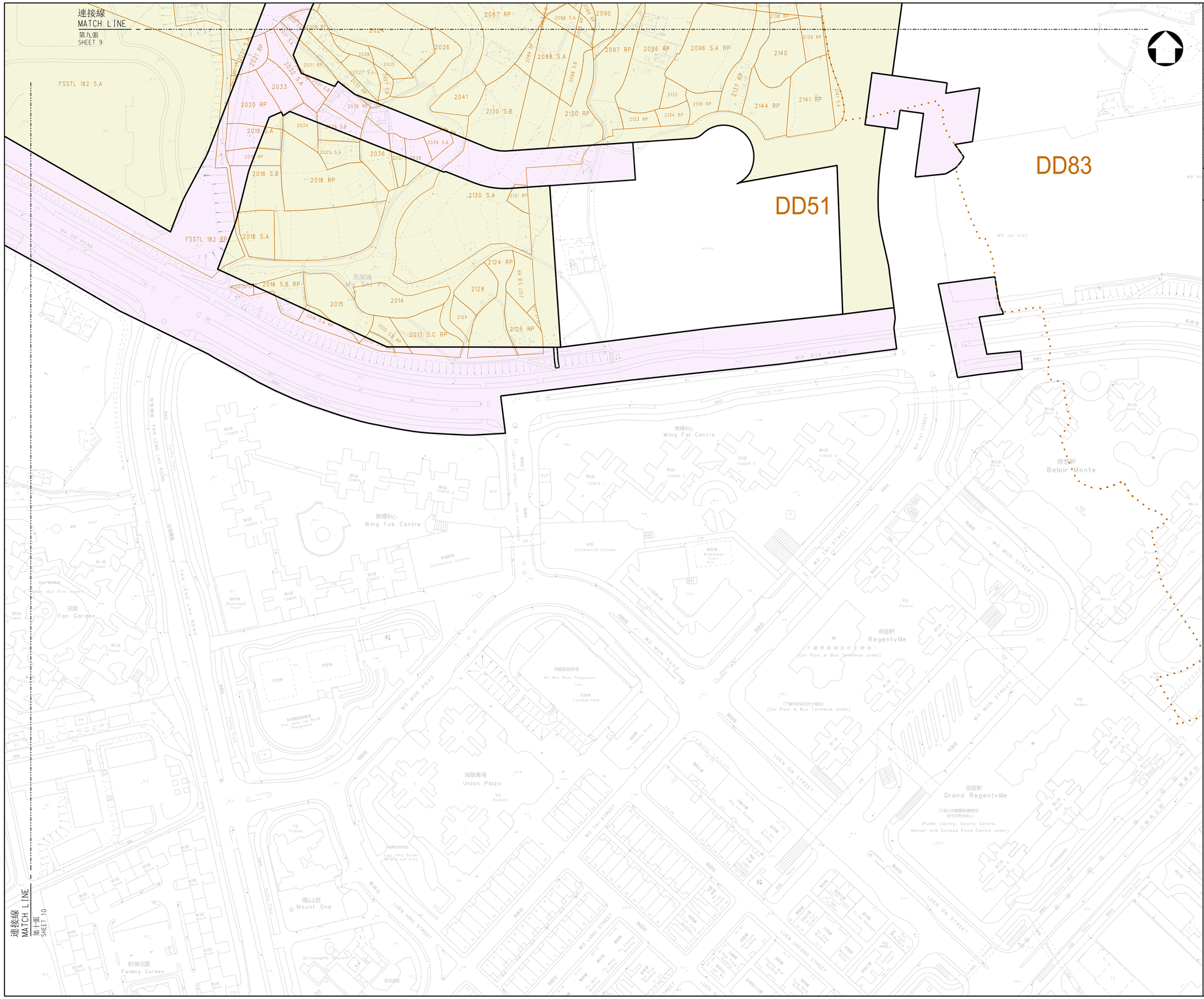

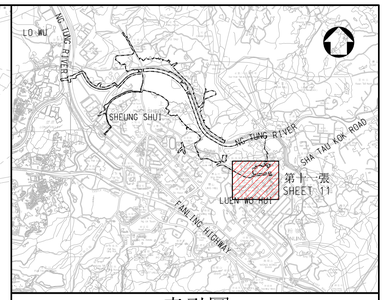

索引圖
KEY PLAN

註釋:
NOTES:

1. 圖中以粉紅色標示的土地，已於2022年9月30日根據《道路(工程、使用及補償)條例》(第370章)，以及《水污染管制(排污設備)規例》(第358AL章)第26條引用《道路(工程、使用及補償)條例》(第370 章)，分別藉《憲報》2022年第5384號及第5389號政府公告，公布周知。
THE LANDS AS SHOWN COLOURED PINK WERE GAZETTED ON 30 SEPTEMBER 2022 UNDER THE ROADS (WORKS, USE AND COMPENSATION) ORDINANCE (CHAPTER 370) AND THE ROADS (WORKS, USE AND COMPENSATION) ORDINANCE (CHAPTER 370) AS APPLIED BY SECTION 26 OF THE WATER POLLUTION CONTROL (SEWERAGE) REGULATION (CHAPTER 358AL) IN G.N. NOS. 5384 AND 5389 BOTH OF 2022 RESPECTIVELY.

圖例:
LEGEND:

- 丈量約份界線
  DEMARCATION DISTRICT BOUNDARY
- 地段界線及地段編號
  LOT BOUNDARY AND LOT NUMBER
- 擬議根據《道路(工程、使用及補償)條例》(第370章)或《水污染管制(排污設備)規例》(第358AL章)第26條引用《道路(工程、使用及補償)條例》(第370 章)收回的土地
  PROPOSED LAND RESUMPTION UNDER ROADS (WORKS, USE AND COMPENSATION) ORDINANCE (CHAPTER 370) OR ROADS (WORKS, USE AND COMPENSATION) ORDINANCE (CHAPTER 370) AS APPLIED BY SECTION 26 OF THE WATER POLLUTION CONTROL (SEWERAGE) REGULATION (CHAPTER 358AL)
- 擬議根據《收回土地條例》(第124 章)收回的土地
  PROPOSED LAND RESUMPTION UNDER LANDS RESUMPTION ORDINANCE (CAP. 124)

聲明:
DISCLAIMER:

此圖只作識別用。圖中的資料可能會被修改，而恕不另行通知。
IT IS FOR IDENTIFICATION ONLY. THE INFORMATION SHOWN MAY BE AMENDED WITHOUT PRIOR NOTIFICATION.

第十一張
SHEET 11