圖例
LEGEND

收地／清拆界限
RESUMPTION / CLEARANCE LIMIT

分區界線
DISTRICT BOUNDARY

注意
NOTE
有關收地范圍表，請參閱圖表第十三張
FOR RESUMPTION AREA SCHEDULES, PLEASE REFER TO SHEET 13

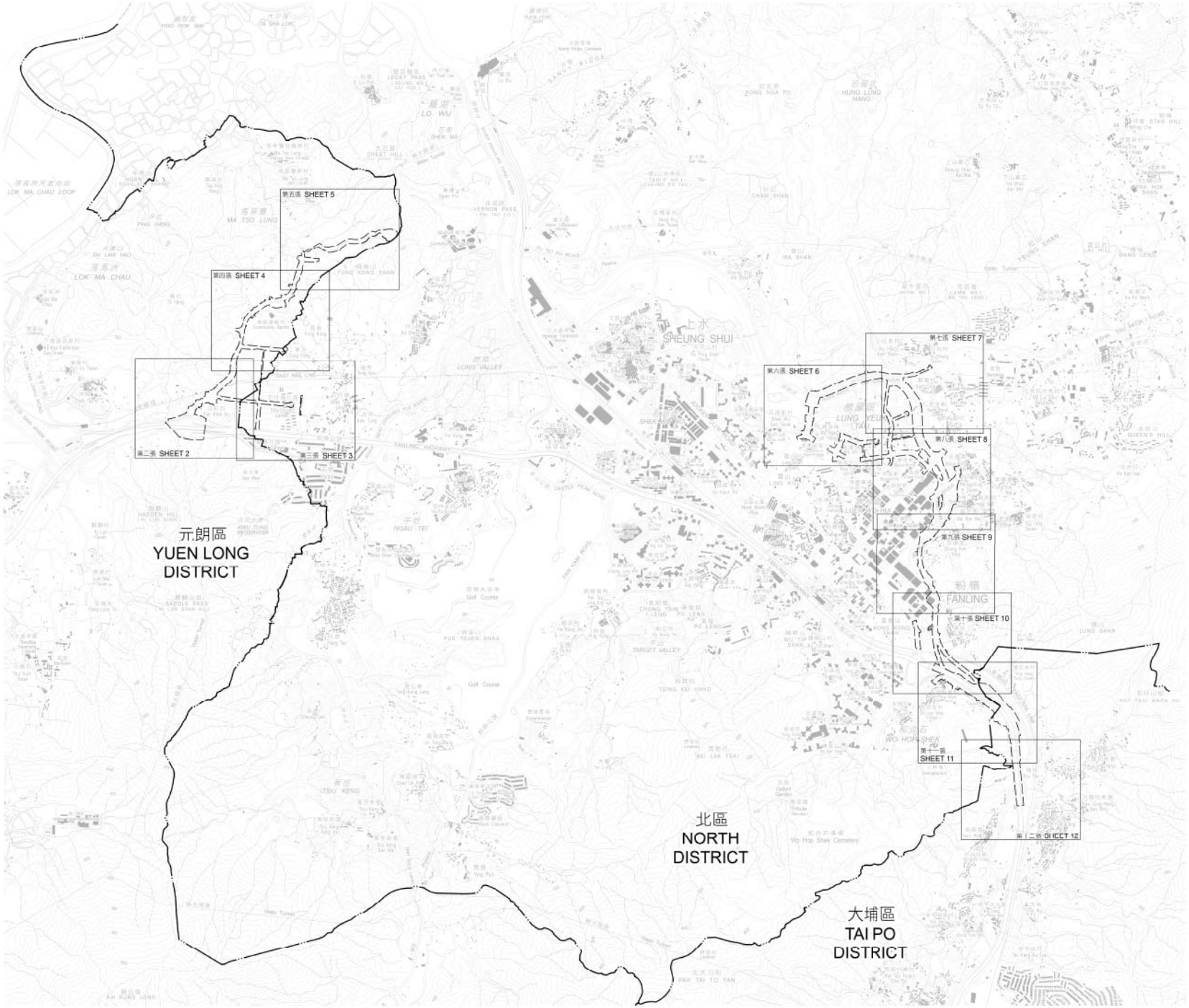

比例尺 SCALE 1:10 000

只作識別用
FOR IDENTIFICATION PURPOSES ONLY

Signed
（ 姜愛欣 （ Joyce S.Y. NG ））
測量及測繪署署理首席測量師 Chief Estate Surveyor / Acquisition
日期 Date 18 NOV 2015

地政總署 工程測量處
Projects Section
Lands Department
政府土地測量工程測量及測繪處
Plan Prepared by Projects Survey Unit, Survey and Mapping Office

© DRAGON - 0870 Copyright reserved - Hong Kong SAR Government

收地圖則
道路（工程、使用及補償）條例（第370章）
工務計劃項目第7747CL號
古洞北新發展區及粉嶺北新發展區除期地盤平整和基礎設施工程（道路工程）
RESUMPTION PLAN
ROADS (WORKS, USE AND COMPENSATION) ORDINANCE (CHAPTER 370)
PWP ITEM No. 7747CL
ADVANCE SITE FORMATION AND ENGINEERING INFRASTRUCTURE WORKS AT
KWU TUNG NORTH NEW DEVELOPMENT AREA AND FANLING NORTH NEW DEVELOPMENT AREA (ROAD WORKS)

檔案編號 File No.	LD NDA/PLAN2	
地圖索引 Map Sheet No.	2 & 3	（參照 SERIES HM30C）
工程圖編號 Engineering Drg. No.	RD/KWN/KWS/FL/100 101 102 103 105 106 106, 107, 108, 109, 110, 111, 112, 113 & 114	（土木工程拓展署 CEDD）
圖則編號 PLAN No.	DNM5014	（第一張，共十三張） (Sheet 1 of 13)

日期 Date 13/11/2015

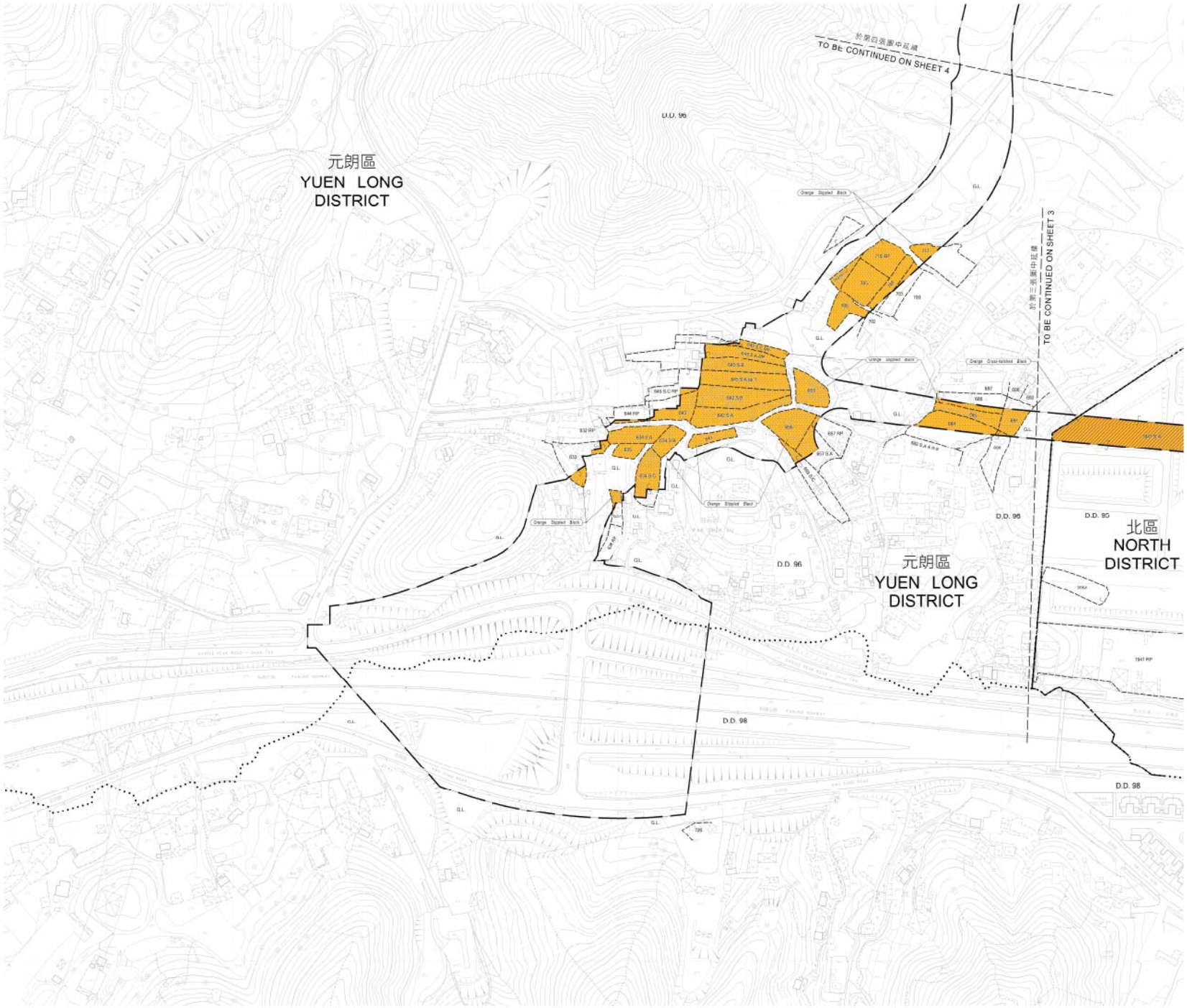

只作識別用
FOR IDENTIFICATION PURPOSES ONLY

Signed
(Joyce S.Y. NG)
Chief Estate Surveyor / Acquisition
Date 18 NOV 2015

Projects Section
Lands Department

收地圖則
道路（工程、使用及補償）條例（第370章）
工務計劃項目編號7747CL號
古洞北新發展區及粉嶺北新發展區前期土地平整和基礎設施工程（道路工程）
RESUMPTION PLAN
ROADS (WORKS, USE AND COMPENSATION) ORDINANCE (CHAPTER 370)
PWP ITEM No. 7747CL
ADVANCE SITE FORMATION AND ENGINEERING INFRASTRUCTURE WORKS AT
KWU TUNG NORTH NEW DEVELOPMENT AREA AND FANLING NORTH NEW DEVELOPMENT AREA (ROAD WORKS)

檔案編號 File No.	LD 16DA/PLAN/2
地圖編號 Map Sheet No.	2.5E-4C, 4D, 9A & 9B
工程圖編號 Engineering Drg. No.	5B(2)/3/7/14(1)/106, 107, 132, 133, 134, 135; 166, 167, 168, 169, 110, 111, 112, 113 & 114 (CE03)
圖則編號 PLAN No.	DNM5014 (第二張 共十三張) (Sheet 2 of 13)

圖例
LEGEND

- 收地界限 RESUMPTION / CLEARANCE LIMIT
- Orange Stippled Black — 將予收回農地 AGRICULTURAL LAND TO BE RESUMED
- Orange Hatched Black — 將予收回屋宇及園地及私人住宅用地之地 BUILDING AND GARDEN LAND; PRIVATE RESIDENTIAL PURPOSE LAND TO BE RESUMED
- 地段界限 LOT BOUNDARY
- D.D. 丈量約份 DEMARCATION DISTRICT
- G.L. 政府土地 GOVERNMENT LAND
- RP 餘數 REMAINING PORTION
- S 分段 SECTION
- 丈量約份界限 DEMARCATION DISTRICT BOUNDARY
- 分區界限 DISTRICT BOUNDARY
- Orange Hatched Black — 橙色間線黑 ORANGE HATCHED BLACK
- Orange Stippled Black — 橙色點線黑 ORANGE STIPPLED BLACK

註 NOTE:
有關收地面積表，請參閱圖表第十三張
FOR RESUMPTION AREA SCHEDULES, PLEASE REFER TO SHEET 13

比例尺 SCALE 1:1000

只作識別用
FOR IDENTIFICATION PURPOSES ONLY

Signed
(Joyce S.Y. NG)
Chief Estate Surveyor / Acquisition
Date 18 NOV 2015

Private Section
Lands Department

Plan Prepared by Private Survey Unit, Survey and Mapping Office

© 版權所有保留 Copyright reserved - Hong Kong SAR Government

收地圖則
道路（工程、使用及補償）條例（第370章）
工務計劃項目第7747CL號
古洞北新發展區及粉嶺北新發展區前期土地平整和基礎設施工程（道路工程）

RESUMPTION PLAN
ROADS (WORKS, USE AND COMPENSATION) ORDINANCE (CHAPTER 370)
PWP ITEM No. 7747CL
ADVANCE SITE FORMATION AND ENGINEERING INFRASTRUCTURE WORKS AT
KWU TUNG NORTH NEW DEVELOPMENT AREA AND FANLING NORTH NEW DEVELOPMENT AREA (ROAD WORKS)

檔案編號 File No.	LD 10/2/PLAN/2
地圖編號 Map Sheet No.	2-SE-4D & 9B
工程圖編號 Engineering Drg. No.	5B/2/2/5/7/4/2/1/106, 107, 108, 109, 110, 111, 112, 113 & 114 (工程圖編號 (CEDD))
圖則編號 PLAN No.	DNM5014

(第三張 共十三張)
(Sheet 3 of 13)

© HK Date - 13/11/2015

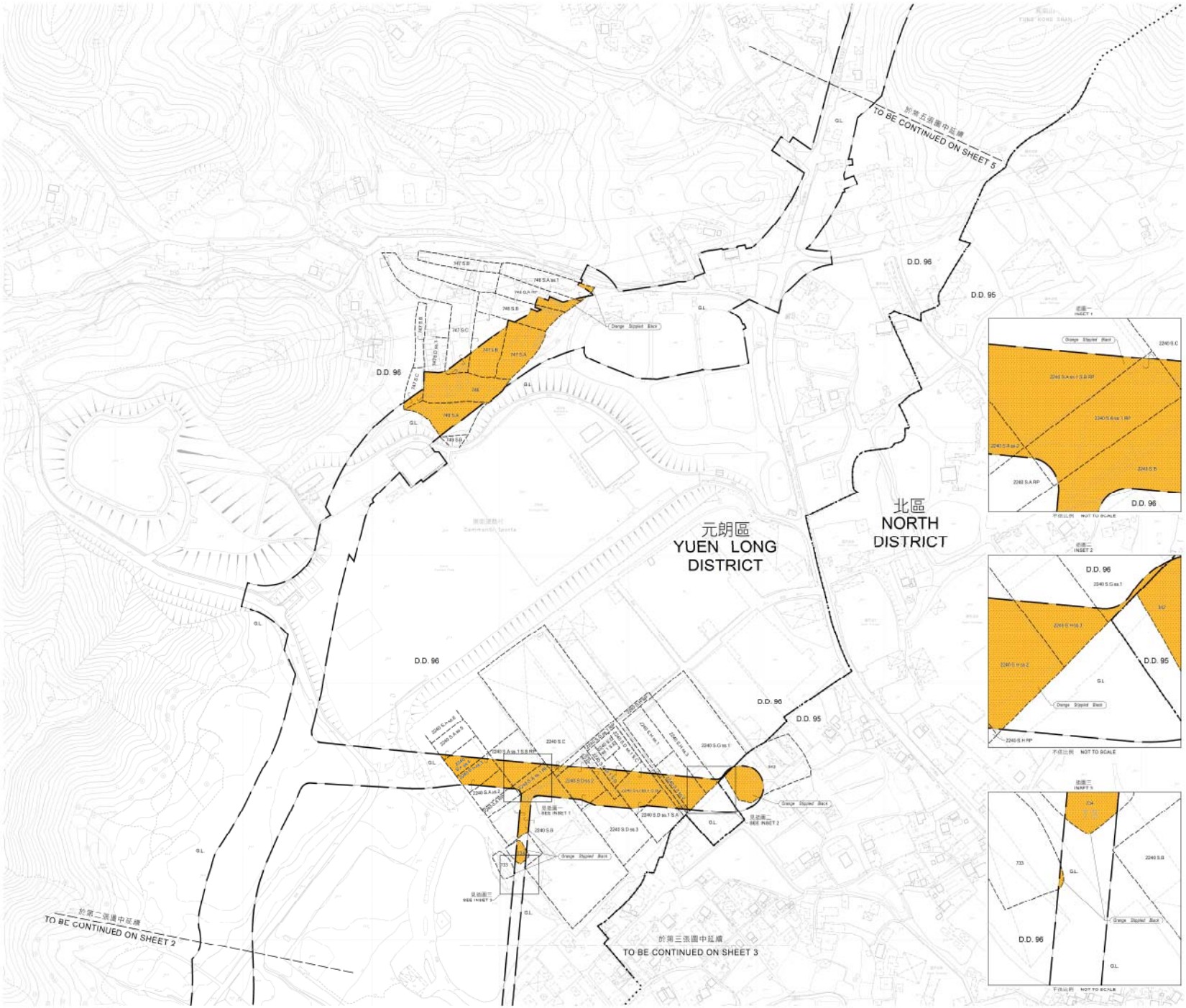

只作識別用
FOR IDENTIFICATION PURPOSES ONLY

Signed
(Joyce S.Y. NG)
Chief Estate Surveyor / Acquisition
Date 16 NOV 2015

Projects Section
Lands Department
Plan Prepared by Projects Survey Unit, Survey and Mapping Office

© 版權所有保留 Copyright reserved - Hong Kong SAR Government

收地圖則
道路（工程、使用及補償）條例（第370章）
工務計劃項目號7747CL號
古洞北新發展區及粉嶺北新發展區前期土地平整和基礎設施工程（道路工程）
RESUMPTION PLAN
ROADS (WORKS, USE AND COMPENSATION) ORDINANCE (CHAPTER 370)
PWP ITEM No. 7747CL
ADVANCE SITE FORMATION AND ENGINEERING INFRASTRUCTURE WORKS AT
KWU TUNG NORTH NEW DEVELOPMENT AREA AND FANLING NORTH NEW DEVELOPMENT AREA (ROAD WORKS)

檔案編號 File No.	LD 16DA/PLAN/2
地圖編號 Map Sheet No.	2-SE-4B & 4D
工程圖編號 Engineering Drg. No.	08/2005/7747C/100, 101, 102, 103, 104, 105, 106, 107, 108, 109, 110, 111, 112, 113 & 114 (CEDD)
圖則編號 PLAN No.	DNM5014

(Sheet 4 of 15)
Date : 13/11/2015

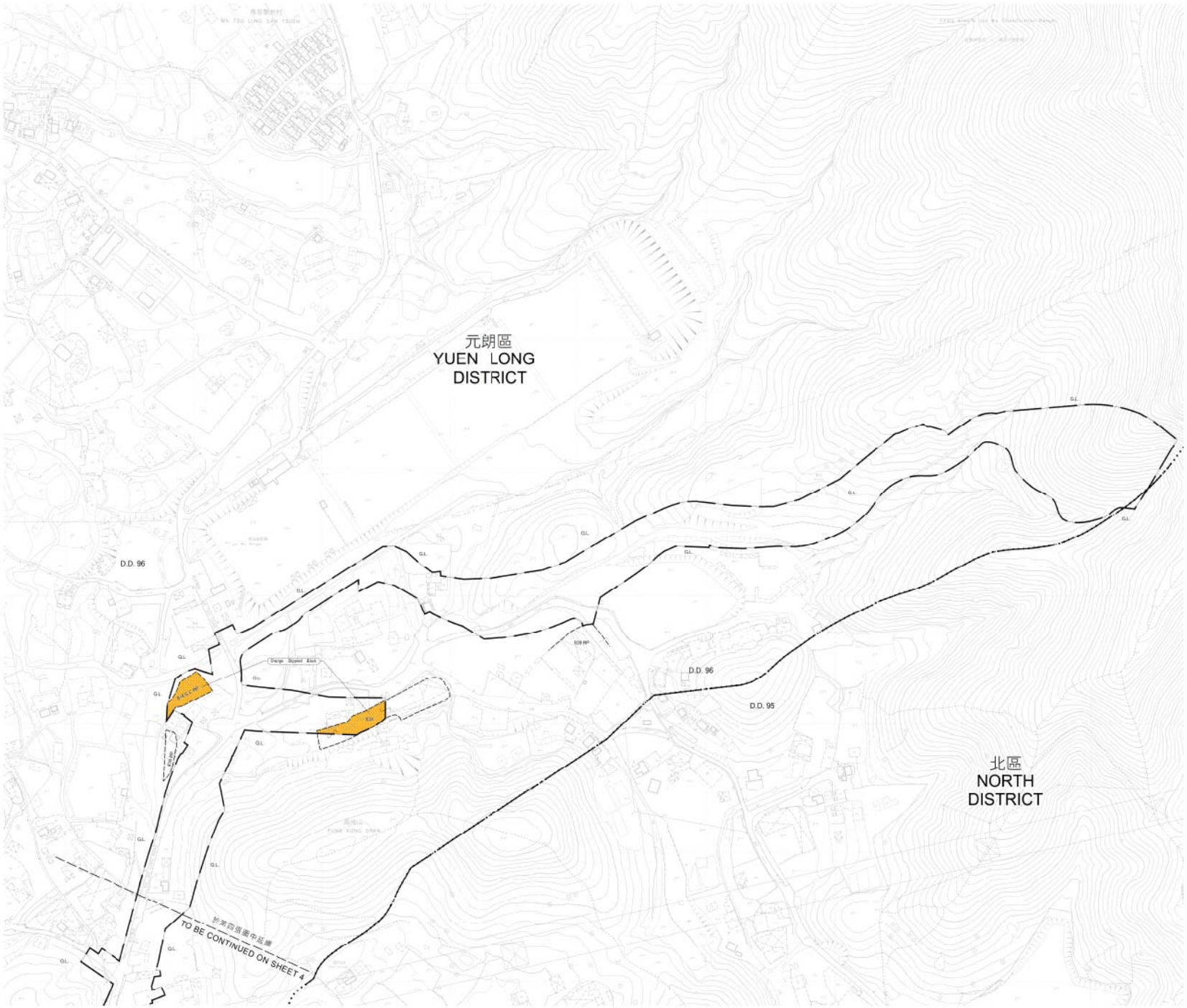

圖例
LEGEND

- 收地界限 RESUMPTION / CLEARANCE LIMIT
- (Orange Stippled Black) 將予收回農地 AGRICULTURAL LAND TO BE RESUMED
- 地段界限 LOT BOUNDARY
- D.D. 丈量約份 DEMARCATION DISTRICT
- G.L. 政府土地 GOVERNMENT LAND
- RP 餘地 REMAINING PORTION
- S 分段 SECTION
- 丈量約份界線 DEMARCATION DISTRICT BOUNDARY
- 分區界線 DISTRICT BOUNDARY
- (Orange Stippled Black) 橙色點綴黑線 ORANGE STIPPLED BLACK

註釋
NOTE
有關收地範圍表，請參閱圖表第十三張
FOR RESUMPTION AREA SCHEDULES, PLEASE REFER TO SHEET 13

只作識別用
FOR IDENTIFICATION PURPOSES ONLY

Signed
(Joyce S.Y. NG)
Chief Estate Surveyor / Acquisition
Date 16 NOV 2016

Projects Section
Lands Department
Plan Prepared by Projects Survey Unit, Survey and Mapping Office

© DNM5014 - GEO Copyright reserved - Hong Kong SAR Government

收地圖則
道路（工程、使用及補償）條例（第370章）
工務計劃項目第7747CL號
古洞北新發展區及粉嶺北新發展區前期地盤平整和基礎設施工程（道路工程）
RESUMPTION PLAN
ROADS (WORKS, USE AND COMPENSATION) ORDINANCE (CHAPTER 370)
PWP ITEM No. 7747CL
ADVANCE SITE FORMATION AND ENGINEERING INFRASTRUCTURE WORKS AT
KWU TUNG NORTH NEW DEVELOPMENT AREA AND FANLING NORTH NEW DEVELOPMENT AREA (ROAD WORKS)

檔案編號 File No.	LD NDA/PLAN/2
地圖編號 Map Sheet No.	2-NE-29C, 2-SE-48 & 5A
工程圖編號 Engineering Dwg. No.	5B/2203/STA(21)/106, 107, 132, 133, 134, 135; 108, 137, 138, 139, 110, 111, 112, 113 & 114 (CE/03)
圖則編號 PLAN No.	DNM5014 (第五張 共十三張) (Sheet 5 of 13)

© Data - 15/11/2016

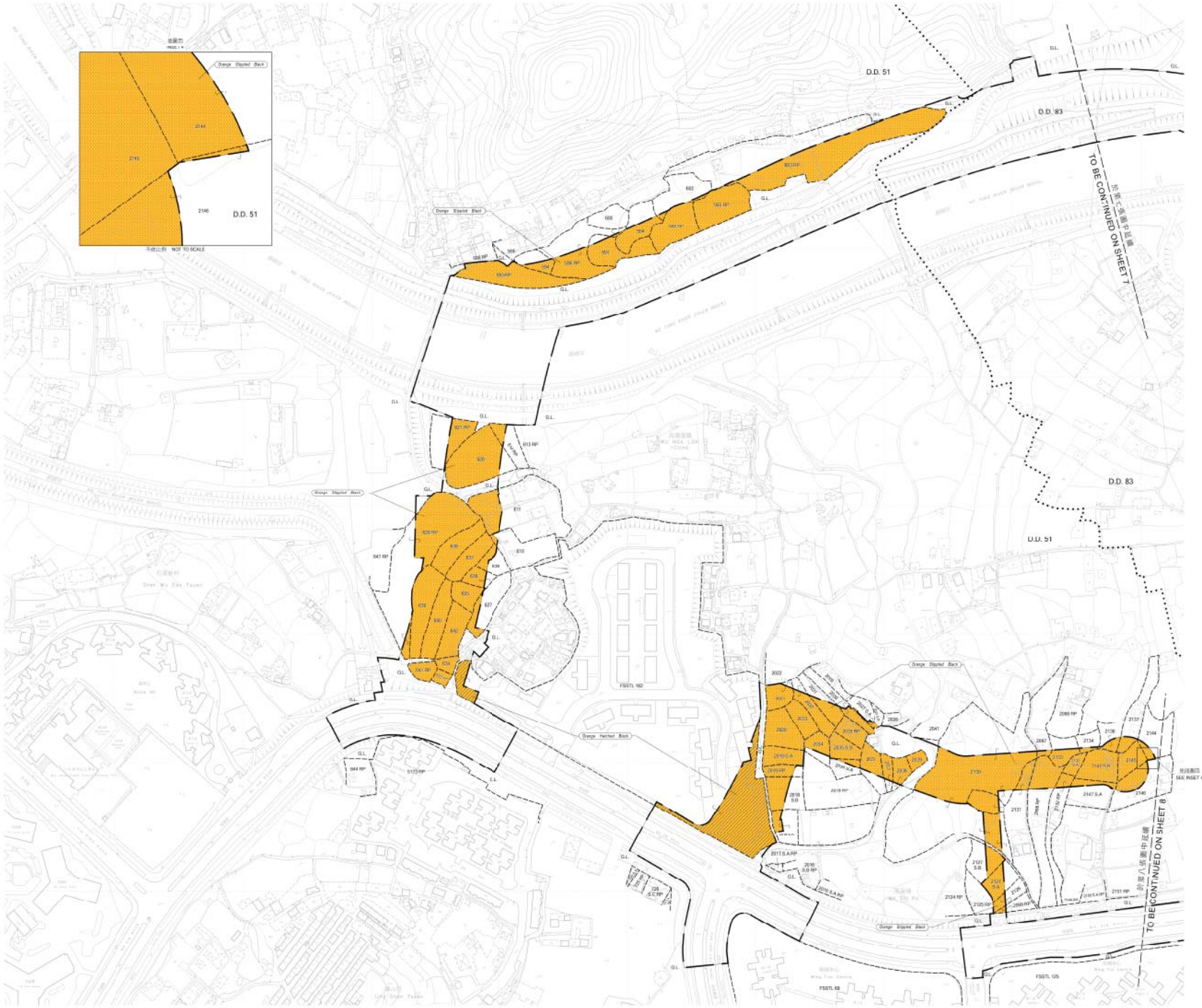

示意圖 INSET A

示意比例 NOT TO SCALE

圖例
LEGEND

- 收回／清除界限 RESUMPTION / CLEARANCE LIMIT
- Orange Stippled Black 農業用地須予收回 AGRICULTURAL LAND TO BE RESUMED
- Orange Hatched Black 須予收回的私人住宅用途土地 PRIVATE RESIDENTIAL PURPOSE LAND TO BE RESUMED
- 地段界限 LOT BOUNDARY
- D.D. 丈量約份 DEMARCATION DISTRICT
- FSSTL 粉嶺上水市地段 FANLING SHEUNG SHUI TOWN LOT
- G.L. 政府土地 GOVERNMENT LAND
- RP 餘數 REMAINING PORTION
- S 分段 SECTION
- 丈量約份界線 DEMARCATION DISTRICT BOUNDARY
- 分區界線 DISTRICT BOUNDARY
- Orange Hatched Black 橙色間斜線黑 ORANGE HATCHED BLACK
- Orange Stippled Black 橙色點綴黑 ORANGE STIPPLED BLACK

注意
NOTE:
有關收回范圍表，請參閱圖表第十二張
FOR RESUMPTION AREA SCHEDULES, PLEASE REFER TO SHEET 10

比例尺 SCALE 1:1 000

只作識別用
FOR IDENTIFICATION PURPOSES ONLY

Signed
(Joyce S.Y. NG)
Chief Estate Surveyor / Acquisition
日期 Date 18 NOV 2015

Projects Section
Lands Department
Plan Prepared by Property Survey Unit, Survey and Mapping Office

© SMYHYSUDI - GSF'S Copyright reserved - Hong Kong SAR Government

收地圖則
道路（工程、使用及補償）條例（第370章）
工務計劃項目第7747CL號
古洞北新發展區及粉嶺北新發展區前期市政平整和基礎設施工程（道路工程）
RESUMPTION PLAN
ROADS (WORKS, USE AND COMPENSATION) ORDINANCE (CHAPTER 370)
PWP ITEM No. 7747CL
ADVANCE SITE FORMATION AND ENGINEERING INFRASTRUCTURE WORKS AT
KWU TUNG NORTH NEW DEVELOPMENT AREA AND FANLING NORTH NEW DEVELOPMENT AREA (ROAD WORKS)

檔案編號 File No. LD NDA/PLAN-2
地圖編號 Map Sheet No. 5-SW-2D, 7A & 7B
工程圖編號 Engineering Dwg. No. 5B(2)/5/7/14(1)/106, 107, 132, 133, 134, 135; 166, 167, 168, 169, 110, 111, 112, 113 & 114 (CEDD)
圖則編號 PLAN No. DNM5014
(第6張 共12張) (Sheet 6 of 12)

圖例
LEGEND

- 收地界限 RESUMPTION / CLEARANCE LIMIT
- (Orange Stippled Black) 農業用地須收回 AGRICULTURAL LAND TO BE RESUMED
- (Orange Cross-hatched Black) 農業用地須收回及需要收地 MIXED LOT TO BE RESUMED
- 地段界限 LOT BOUNDARY
- D.D. 丈量約份 DEMARCATION DISTRICT
- G.L. 政府土地 GOVERNMENT LAND
- RP 餘段 REMAINING PORTION
- S 分段 SECTION
- SB 小分段 SUBSECTION
- 丈量約份界線 DEMARCATION DISTRICT BOUNDARY
- (Orange Cross-hatched Black) – 橙色間格交叉線 ORANGE CROSS-HATCHED BLACK
- (Orange Stippled Black) – 橙色點點線 ORANGE STIPPLED BLACK

註:
NOTE:
有關收地面積表，請參閱圖則第十二張
FOR RESUMPTION AREA SCHEDULES, PLEASE REFER TO SHEET 12

只作識別用
FOR IDENTIFICATION PURPOSES ONLY

Signed
(Joyce S.Y. NG)
Chief Estate Surveyor / Acquisition
Date 16 NOV 2015

Projects Section
Lands Department
Plan Prepared by Projects Survey Unit, Survey and Mapping Office

© 版權所有保留 Copyright reserved - Hong Kong SAR Government

收地圖則

道路（工程、使用及補償）條例（第370章）
工務計劃項目第7747CL號
古洞北新發展區及粉嶺北新發展區前期土地平整和基礎設施工程（道路工程）

RESUMPTION PLAN
ROADS (WORKS, USE AND COMPENSATION) ORDINANCE (CHAPTER 370)
PWP ITEM No. 7747CL
ADVANCE SITE FORMATION AND ENGINEERING INFRASTRUCTURE WORKS AT
KWU TUNG NORTH NEW DEVELOPMENT AREA AND FANLING NORTH NEW DEVELOPMENT AREA (ROAD WORKS)

檔案編號 File No.	LD 10/2/PLAN/2
地圖編號 Map Sheet No.	5-SW-2D, 3C, 7B & 8A
工程圖編號 Engineering Drg. No.	5B/2/2/5/7A/21/106, 107, 152, 153, 154, 155, 156, 157, 158, 159, 110, 111, 112, 113 & 114 (CEDD)
圖則編號 PLAN No.	DNM5014

(第七張 共十二張)
(Sheet 7 of 12)

D.M. Date - 13/11/2015

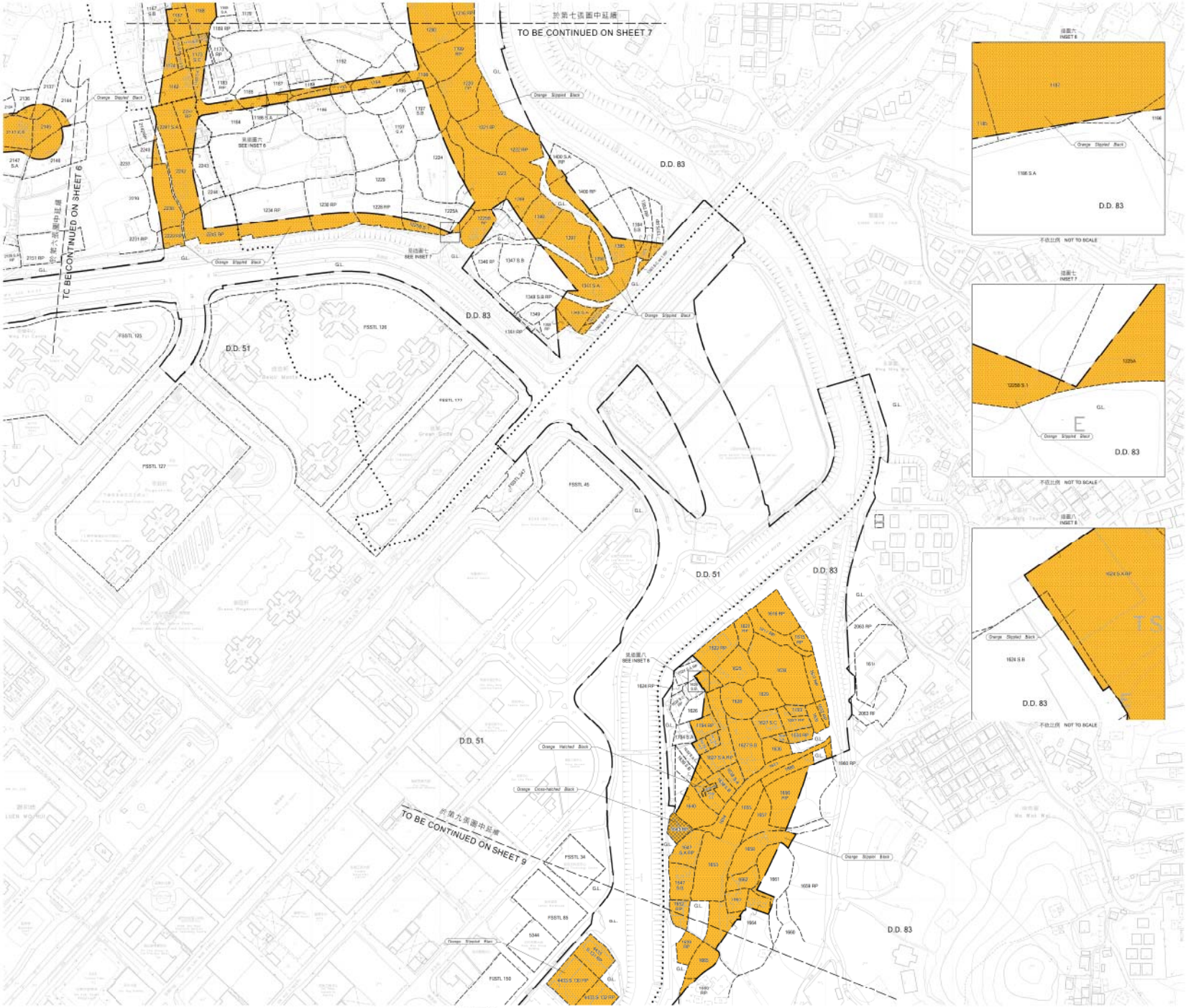

圖例
LEGEND

- 收地界限 / 清除界限 RESUMPTION / CLEARANCE LIMIT
- (Orange Stippled Black) 將予收回農地 AGRICULTURAL LAND TO BE RESUMED
- (Orange Hatched Black) 將予收回建屋土地 BUILDING LAND TO BE RESUMED
- (Orange Cross-hatched Black) 將予收回的混合業權地段 MIXED LOT TO BE RESUMED
- 地段界限 LOT BOUNDARY
- D.D. 丈量約份 DEMARCATION DISTRICT
- FSSTL 粉嶺上水市地段 FANLING SHEUNG SHUI TOWN LOT
- G.L. 政府土地 GOVERNMENT LAND
- RP 餘段 REMAINING PORTION
- S. 分段 SECTION
- s.b. 小分段 SUBSECTION
- 丈量約份界線 DEMARCATION DISTRICT BOUNDARY
- (Orange Cross-hatched Black) 橙色密交格線 ORANGE CROSS HATCHED BLACK
- (Orange Hatched Black) 橙色密斜線 ORANGE HATCHED BLACK
- (Orange Stippled Black) 橙色點密點 ORANGE STIPPLED BLACK

注意
NOTE
有關收地面積表，請參閱圖表第十三張
FOR RESUMPTION AREA SCHEDULES, PLEASE REFER TO SHEET 13

Signed
(Joyce S.Y. NG)
Chief Estate Surveyor / Acquisition
Date 16 NOV 2018

Projects Section
Lands Department

Plan Prepared by Property Survey Unit, Survey and Mapping Office

© SMYHK2020 - HKPS Copyright reserved - Hong Kong SAR Government

收地圖則

道路（工程、使用及補償）條例（第370章）
工務計劃項目第7747CL號
古洞北新發展區及粉嶺北新發展區前期土地平整和基礎設施工程（道路工程）

RESUMPTION PLAN
ROADS (WORKS, USE AND COMPENSATION) ORDINANCE (CHAPTER 370)
PWP ITEM No. 7747CL
ADVANCE SITE FORMATION AND ENGINEERING INFRASTRUCTURE WORKS AT
KWU TUNG NORTH NEW DEVELOPMENT AREA AND FANLING NORTH NEW DEVELOPMENT AREA (ROAD WORKS)

檔案號碼 File No.	LD NDA/PLAN2
地圖編號 Map Sheet No.	5-B8-7B, 8A & 8C
工程數據表 Engineering Dwg. No.	5B(2)/5/7/14(1)/106, 107, 152, 153, 154, 155, 156, 157, 158, 159, 110, 111, 112, 113 & 114 (CEDD)
圖則編號 PLAN No.	DNM5014

(張次數 共 13 張)
(Sheet 8 of 13)

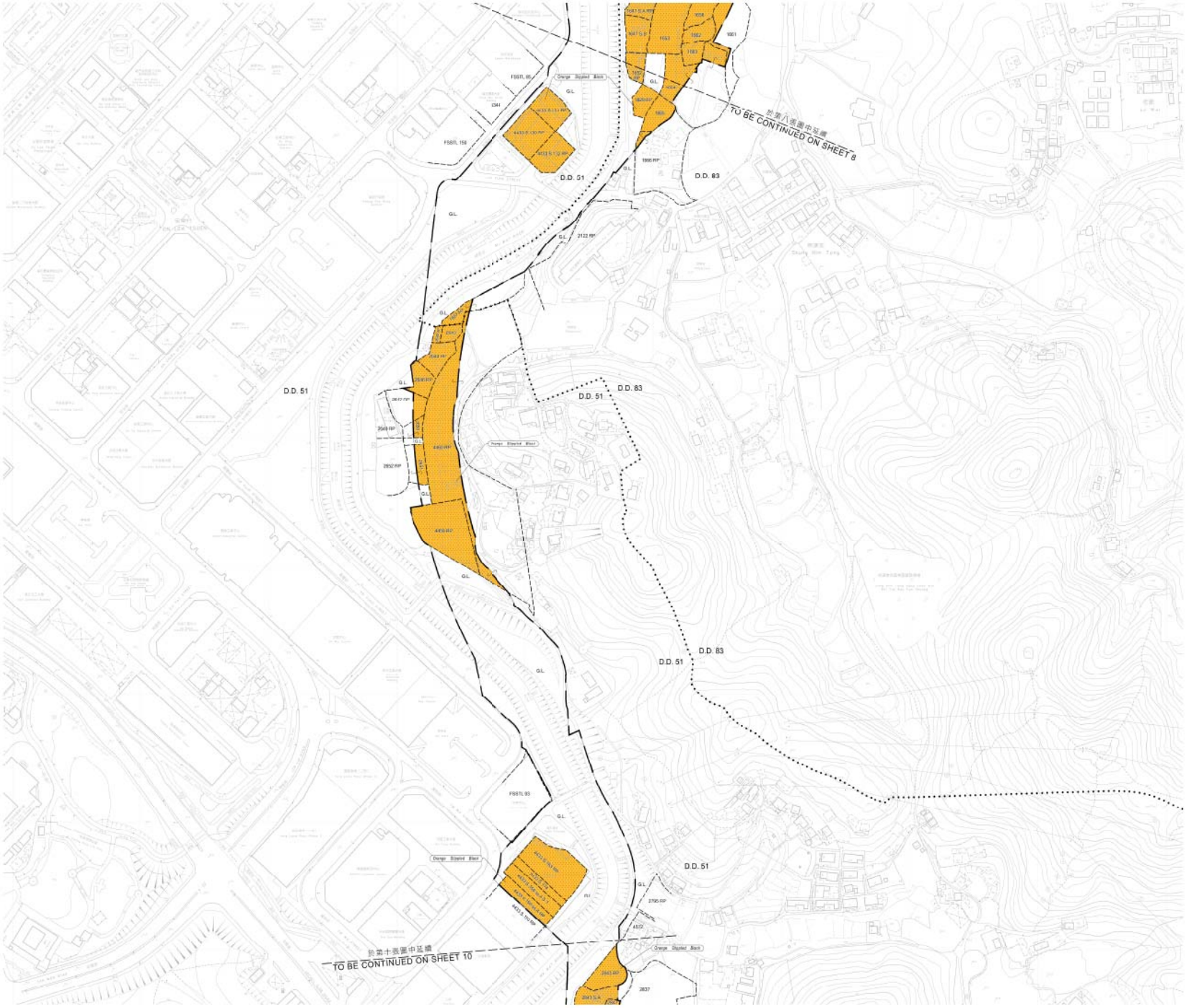

圖例
LEGEND

- 收地界限 / 清拆界限 RESUMPTION / CLEARANCE LIMIT
- Orange Stippled Black 農業用地需要收回 AGRICULTURAL LAND TO BE RESUMED
- 地段界線 LOT BOUNDARY
- D.D. 丈量約份 DEMARCATION DISTRICT
- FSSTL 粉嶺上水市政地段 FANLING SHEUNG SHUI TOWN LOT
- G.L. 政府土地 GOVERNMENT LAND
- RP 餘段 REMAINING PORTION
- S. 分段 SECTION
- ss. 小分段 SUBSECTION
- 丈量約份界線 DEMARCATION DISTRICT BOUNDARY
- Orange Stippled Black - 橙色點狀黑線 ORANGE STIPPLED BLACK

注意
NOTE
有關收地範圍表，請參閱圖表第十三張
FOR RESUMPTION AREA SCHEDULES, PLEASE REFER TO SHEET 13

比例尺 SCALE 1:1000
METRES 20 0 20 40 60 80 100 METRES

只作識別用
FOR IDENTIFICATION PURPOSES ONLY

Signed
吳傑宏 (Joyce S.Y. NG)
香港政府測量師(土地管理) Chief Estate Surveyor / Acquisition
日期 Date 16 NOV 2015

政府產業 工程處
Project Section
Lands Department
香港地政總署土地測量及地政處
Plan Prepared by Projects Survey Unit, Survey and Mapping Office
© 版權所有保留 Copyright reserved - Hong Kong SAR Government

收地圖則
道路（工程、使用及補償）條例（第370章）
工務計劃項目號7747CL號
古洞北新發展區及粉嶺北新發展區前期土地平整和基礎設施工程（道路工程）
RESUMPTION PLAN
ROADS (WORKS, USE AND COMPENSATION) ORDINANCE (CHAPTER 370)
PWP ITEM No. 7747CL
ADVANCE SITE FORMATION AND ENGINEERING INFRASTRUCTURE WORKS AT
KWU TUNG NORTH NEW DEVELOPMENT AREA AND FANLING NORTH NEW DEVELOPMENT AREA (ROAD WORKS)

檔案編號 File No. LD NOA/PLAN/2
地圖編號 Map Sheet No. 5-SW-8C & 13A
工程圖編號 Engineering Dwg. No. 5W2005/STM/21/106, 107, 152, 153, 154, 155, 156, 157, 158, 159, 110, 111, 112, 113 & 114 (CEDD)
圖則編號 PLAN No. DNM5014
(圖次第 Sheet 9 of 13)
日期 Date 13/11/2015

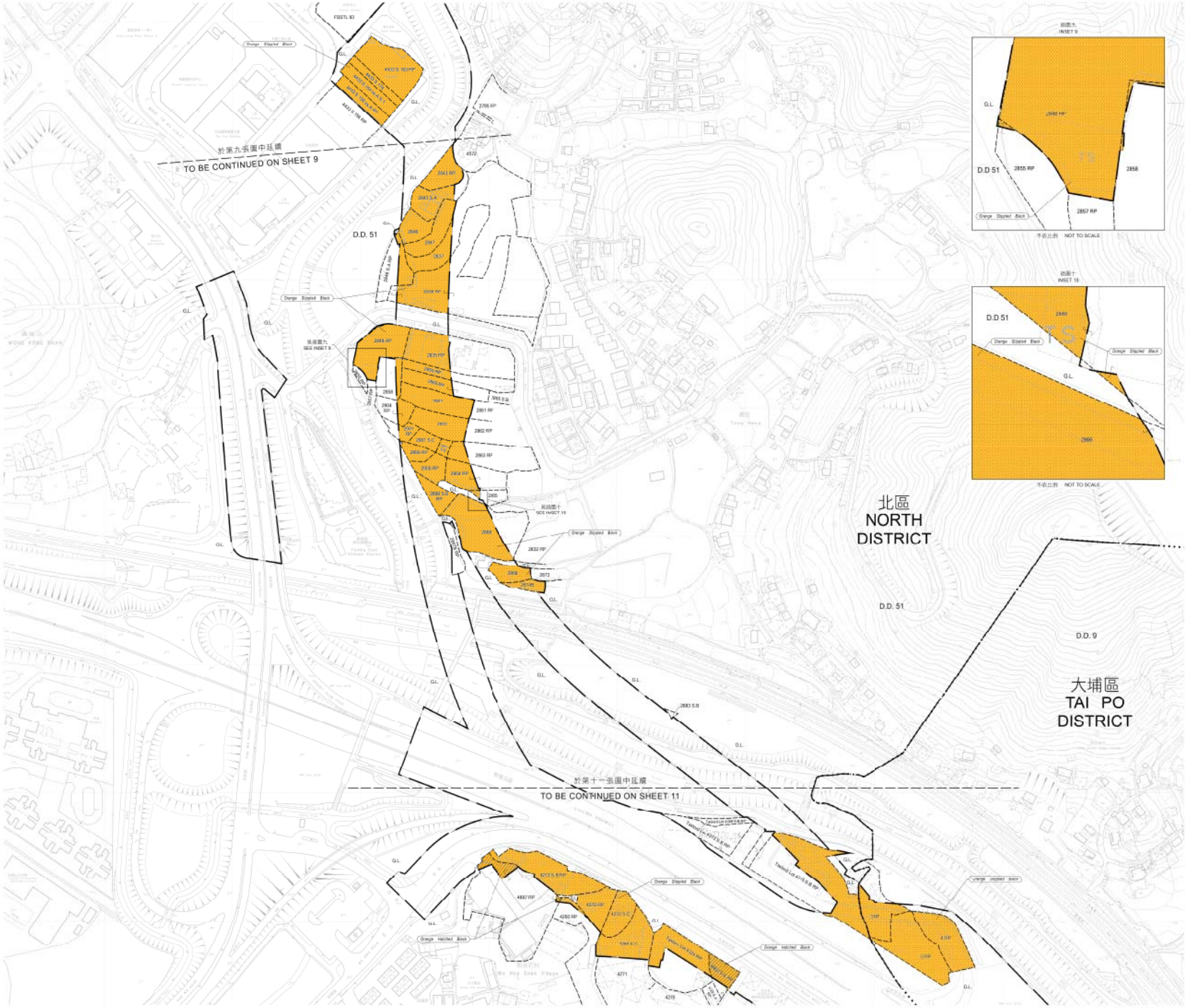
於第九張圖中延續
TO BE CONTINUED ON SHEET 9
於第十一張圖中延續
TO BE CONTINUED ON SHEET 11
D.D. 51
D.D. 9
北區
NORTH
DISTRICT
大埔區
TAI PO
DISTRICT
FSSTL 93
見插圖九
SEE INSET 9
見插圖十
SEE INSET 10
插圖九
INSET 9
插圖十
INSET 10
不依比例 NOT TO SCALE
Orange Stippled Black
Orange Hatched Black
G.L.
2766 RP
4572
2843 RP
2843 S.A.
2848
2847
2837
2838 RP
2844 RP
2835 RP
2836 RP
2840 RP
2841 RP
2842 RP
2839 RP
2858
2857 RP
2855 RP
2856
2860 RP
2861 RP
2862 RP
2863 RP
2864 RP
2865
2866
2867
2868
2869
2870
2871
2872
2873
2874
2875
2876
2877
2878
2879
2880
2881
2882
2883 S.B
2884 RP
2885 RP
2886 RP
2887 RP
2888 RP
2889 RP
2890 RP
2891 RP
2892 RP
2893 RP
2894 RP
2895 RP
2896 RP
2897 RP
2898 RP
2899 RP
2900 RP
2901 RP
2902 RP
2903 RP
2904 RP
2905 RP
2906 RP
2907 RP
2908 RP
2909 RP
2910 RP
2911 RP
2912 RP
2913 RP
2914 RP
2915 RP
2916 RP
2917 RP
2918 RP
2919 RP
2920 RP
2921 RP
2922 RP
2923 RP
2924 RP
2925 RP
2926 RP
2927 RP
2928 RP
2929 RP
2930 RP
2931 RP
2932 RP
2933 RP
2934 RP
2935 RP
2936 RP
2937 RP
2938 RP
2939 RP
2940 RP
2941 RP
2942 RP
2943 RP
2944 RP
2945 RP
2946 RP
2947 RP
2948 RP
2949 RP
2950 RP
2951 RP
2952 RP
2953 RP
2954 RP
2955 RP
2956 RP
2957 RP
2958 RP
2959 RP
2960 RP
2961 RP
2962 RP
2963 RP
2964 RP
2965 RP
2966 RP
2967 RP
2968 RP
2969 RP
2970 RP
2971 RP
2972 RP
2973 RP
2974 RP
2975 RP
2976 RP
2977 RP
2978 RP
2979 RP
2980 RP
2981 RP
2982 RP
2983 S.B
2984 RP
2985 RP
2986 RP
2987 RP
2988 RP
2989 RP
2990 RP
2991 RP
2992 RP
2993 RP
2994 RP
2995 RP
2996 RP
2997 RP
2998 RP
2999 RP
3000 RP
3001 RP
3002 RP
3003 RP

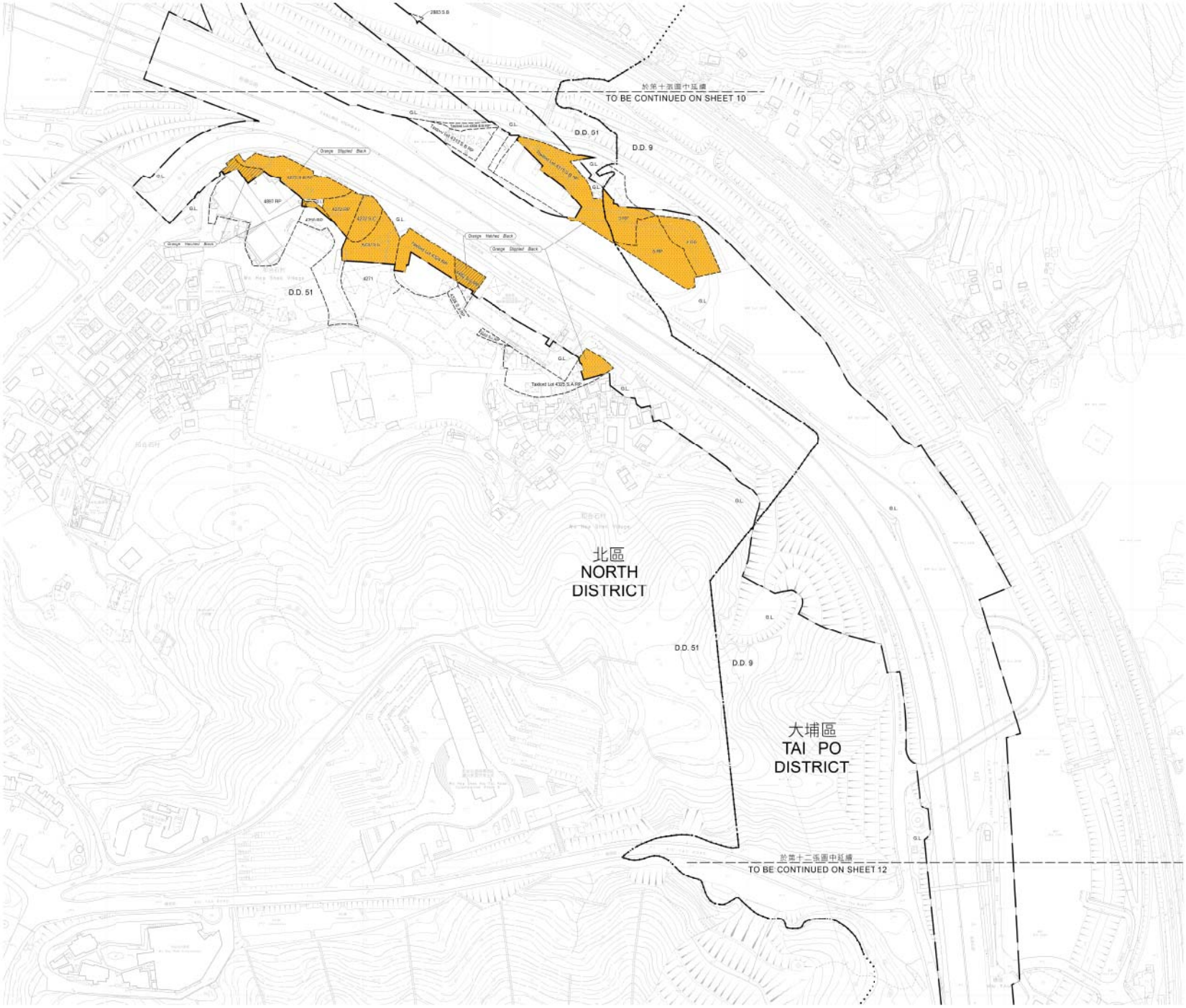

圖例
LEGEND

- 收地界限 / 清拆界限 RESUMPTION / CLEARANCE LIMIT
- Orange Stippled Black 農業土地須收回 AGRICULTURAL LAND TO BE RESUMED
- Orange Hatched Black 園艺用途的土地／工業用途土地須收回 GARDEN / INDUSTRIAL PURPOSE LAND TO BE RESUMED
- 地段界線 LOT BOUNDARY
- D.D. 丈量約份 DEMARCATION DISTRICT
- G.L. 政府土地 GOVERNMENT LAND
- RP 餘段 REMAINING PORTION
- S 分段 SECTION
- TAILORD LOT 裁地段 TAILORD LOT
- 丈量約份界線 DEMARCATION DISTRICT BOUNDARY
- 分區界線 DISTRICT BOUNDARY
- Orange Hatched Black - 橙色斜線黑線 ORANGE HATCHED BLACK
- Orange Stippled Black - 橙色圓點黑線 ORANGE STIPPLED BLACK

備註
NOTE:
有關收回面積表，請參閱第十二張圖
FOR RESUMPTION AREA SCHEDULES, PLEASE REFER TO SHEET 12

比例尺 SCALE 1:1000

只作識別用
FOR IDENTIFICATION PURPOSES ONLY

Signed
(Joyce S.Y. NG)
Chief Estate Surveyor / Acquisition
Date 16 NOV 2015

Projects Section
Lands Department

Plan Prepared by Projects Survey Unit, Survey and Mapping Office

© 版權所有保留 Copyright reserved - Hong Kong SAR Government

收地圖則
道路（工程、使用及補償）條例（第370章）
工務計劃項目號7747CL號
古洞北新發展區及粉嶺北新發展區前期土地平整和基礎設施工程（道路工程）
RESUMPTION PLAN
ROADS (WORKS, USE AND COMPENSATION) ORDINANCE (CHAPTER 370)
PWP ITEM No. 7747CL
ADVANCE SITE FORMATION AND ENGINEERING INFRASTRUCTURE WORKS AT
KWU TUNG NORTH NEW DEVELOPMENT AREA AND FANLING NORTH NEW DEVELOPMENT AREA (ROAD WORKS)

檔案編號 File No. LD 10/2/PLAN/2
地圖編號 Map Sheet No. 5-5W-13C, 13D, 18A & 18B
工程圖編號 Engineering Drg. No. 5W/2/3/7747C/106, 107, 108, 109, 110, 111, 112, 113 & 114 (CEDD)
圖則編號 PLAN No. DNM5014
(Sheet 11 of 12)
Date - 13/11/2015

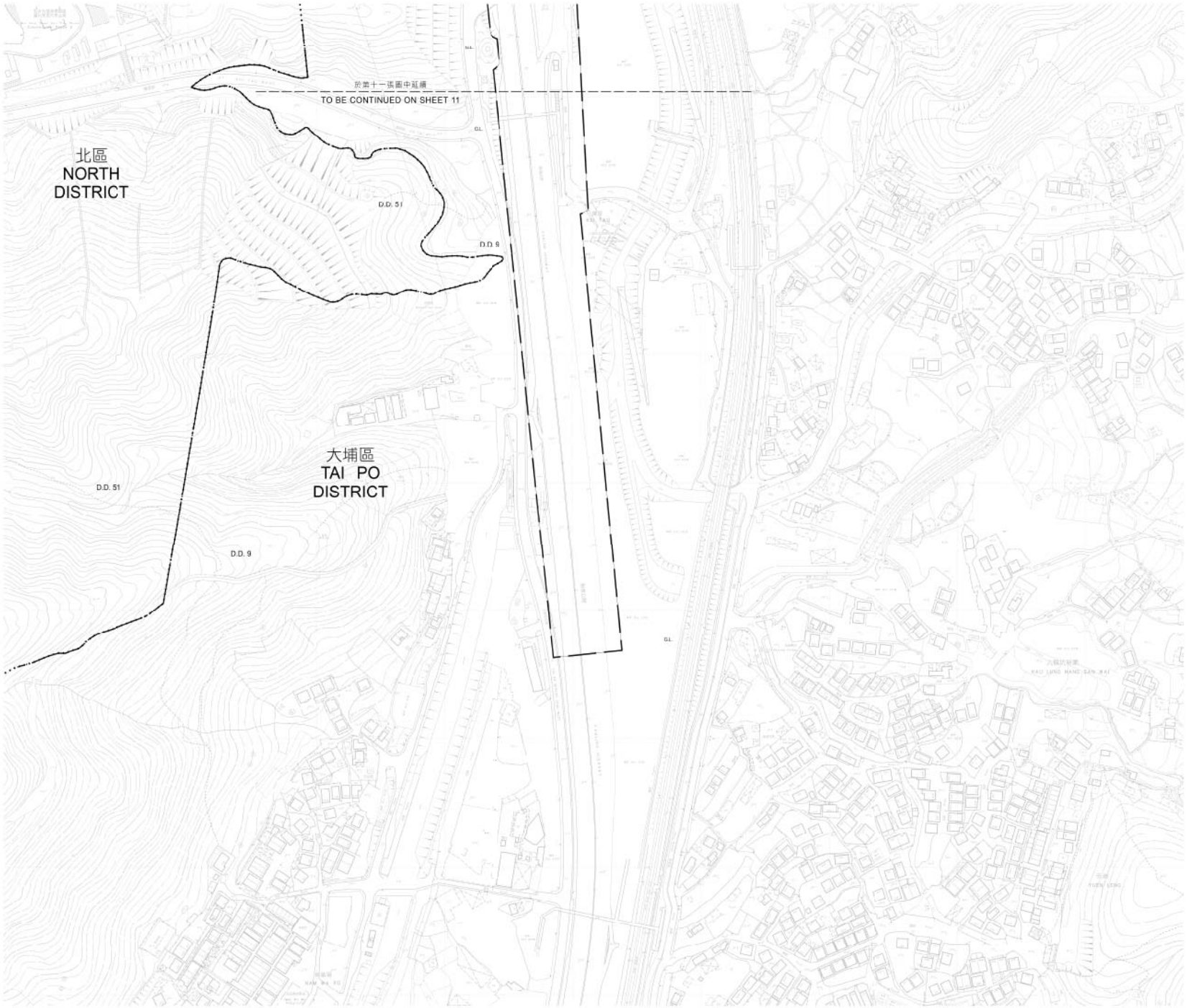

圖例
LEGEND

- 收地/清拆界限 RESUMPTION / CLEARANCE LIMIT
- D.D. 丈量約份 DEMARCATION DISTRICT
- G.L. 政府土地 GOVERNMENT LAND
- 丈量約份界限 DEMARCATION DISTRICT BOUNDARY
- 分區界線 DISTRICT BOUNDARY

比例尺 SCALE 1:1 000

0 metres 20 40 60 80 100 metres

只作識別用
FOR IDENTIFICATION PURPOSES ONLY

Signed
(Joyce S.Y. NG)
香港測量師公會會員 Chief Estate Surveyor / Acquisition
日期 Date 16 NOV 2016

政府產業署 工程項目組
Projects Section
Lands Department
香港測量師公會會員 Hong Kong Institute of Surveyors
Plan Prepared by Property Survey Unit, Survey and Mapping Office
© DRAFTSGEO - GDCS Copyright reserved - Hong Kong SAR Government

收地圖則
道路（工程、使用及補償）條例（第370章）
工務計劃項目編號7747CL號
古洞北新發展區及粉嶺北新發展區前期地基平整和基礎設施工程（道路工程）
RESUMPTION PLAN
ROADS (WORKS, USE AND COMPENSATION) ORDINANCE (CHAPTER 370)
PWP ITEM No. 7747CL
ADVANCE SITE FORMATION AND ENGINEERING INFRASTRUCTURE WORKS AT
KWU TUNG NORTH NEW DEVELOPMENT AREA AND FANLING NORTH NEW DEVELOPMENT AREA (ROAD WORKS)

檔案編號 File No. LD NDA/PLAN2

地圖編號 Map Sheet No. 5-B/A-189 & 190

工程圖編號 Engineering Dwg. No. 5B(2)/3/7/14(1)/106, 107, 132, 133, 134, 135; 166, 167, 108, 109, 110, 111, 112, 113 & 114 (CE/D3)

圖則編號 PLAN No. DNM5014 (第十二張 共十三張) (Sheet 12 of 13)

© Data - 11/11/2016

將予收回土地的面積
Area to be resumed

丈量約份數 D.D. No.	地段編號 Lot No.		農地 Agricultural Land 平方米約數 m²(about)	平方呎約數 ft²(about)	圖則編號 Plan Number
9	2 RP	(P)	780.8	8406	DNM5014 (SHEET 11)
	4 RP		818.1	8730	DNM5014 (SHEET 11)
9	5 RP		1342.5	14450	DNM5014 (SHEET 11)
51	583 RP		1058.0	11389	DNM5014 (SHEET 6)
	584	(P)	428.4	4612	DNM5014 (SHEET 6)
	585 RP		981.7	10574	DNM5014 (SHEET 6)
	586	(P)	137.8	1486	DNM5014 (SHEET 6)
	586 RP	(P)	671.8	7232	DNM5014 (SHEET 6)
	587	(P)	724.2	7795	DNM5014 (SHEET 6)
	650 RP		666.3	7430	DNM5014 (SHEET 6)
	652	(P)	53.1	572	DNM5014 (SHEET 6)
	653 RP	(P)	3018.0	32489	DNM5014 (SHEET 6)
	810	(P)	31.7	341	DNM5014 (SHEET 6)
	815	(P)	618.0	6651	DNM5014 (SHEET 6)
	818 RP	(P)	144.8	1558	DNM5014 (SHEET 6)
	820	(P)	1488.1	16020	DNM5014 (SHEET 6)
	824 RP	(P)	[illegible]	[illegible]	DNM5014 (SHEET 6)
	827	(P)	186.0	2002	DNM5014 (SHEET 6)
	828	(P)	148.8	1618	DNM5014 (SHEET 6)
	828 RP	(P)	1791.2	19280	DNM5014 (SHEET 6)
	833 RP		181.3	1951	DNM5014 (SHEET 6)
	834		161.8	1742	DNM5014 (SHEET 6)
	835		323.8	3485	DNM5014 (SHEET 6)
	836	(P)	211.0	2271	DNM5014 (SHEET 6)
	837		460.4	4957	DNM5014 (SHEET 6)
	838		726.9	7821	DNM5014 (SHEET 6)
	839		930.8	10018	DNM5014 (SHEET 6)
	840		766.9	8256	DNM5014 (SHEET 6)
	841 RP		408.5	4397	DNM5014 (SHEET 6)
	842		726.5	7841	DNM5014 (SHEET 6)
	2018 S.A	(P)	[illegible]	[illegible]	DNM5014 (SHEET 6)
	2018 S.B	(P)	387.0	4166	DNM5014 (SHEET 6)
	2019 S.A		389.5	4300	DNM5014 (SHEET 6)
	2019 RP		226.1	2434	DNM5014 (SHEET 6)
	2020		768.9	8276	DNM5014 (SHEET 6)
	2021	(P)	362.3	3899	DNM5014 (SHEET 6)
	2021 S.A	(P)	35.4	381	DNM5014 (SHEET 6)
	2021 S.B	(P)	14.1	152	DNM5014 (SHEET 6)
	2030	(P)	1313	2055	DNM5014 (SHEET 6)
	2031	(P)	263.6	2837	DNM5014 (SHEET 6)
	2032	(P)	382.7	4027	DNM5014 (SHEET 6)
	2033		485.6	5227	DNM5014 (SHEET 6)
	2034	(P)	298.0	3648	DNM5014 (SHEET 6)
	2035 S.A	(P)	87.7	726	DNM5014 (SHEET 6)
	2035 S.B		364.2	3920	DNM5014 (SHEET 6)
	2035 RP		323.8	3485	DNM5014 (SHEET 6)
	2036	(P)	338.9	3649	DNM5014 (SHEET 6)
	2037	(P)	158.9	1721	DNM5014 (SHEET 6)
	2038	(P)	248.1	2671	DNM5014 (SHEET 6)
	2039		161.8	1742	DNM5014 (SHEET 6)
	2097	(P)	44.9	483	DNM5014 (SHEET 6)
	2098 RP	(P)	492.4	5301	DNM5014 (SHEET 6)
	2099 RP	(P)	27.5	296	DNM5014 (SHEET 6)
	2126	(P)	91.4	984	DNM5014 (SHEET 6)
	2127 S.A	(P)	301.1	3241	DNM5014 (SHEET 6)
	2127 S.B	(P)	262.1	2176	DNM5014 (SHEET 6)
	2130	(P)	2548.7	30663	DNM5014 (SHEET 6)
	2131	(P)	533.8	5746	DNM5014 (SHEET 6)
	2132 S.A		183.4	2000	DNM5014 (SHEET 6)
	2132 RP	(P)	114.2	1229	DNM5014 (SHEET 6)
	2133	(P)	218.3	2350	DNM5014 (SHEET 6)
	2134	(P)	40.9	440	DNM5014 (SHEET 6)
	2136	(P)	133.3	1111	DNM5014 (SHEET 6)
	2137	(P)	116.1	1250	DNM5014 (SHEET 6)
	2142 RP	(P)	8.2	87	DNM5014 (SHEET 6)
	2144	(P)	44.0	474	DNM5014 (SHEET 6)
	2145		446.2	4792	DNM5014 (SHEET 6)
	2146	(P)	331.4	3567	DNM5014 (SHEET 6)
	2147 S.A	(P)	143.6	1546	DNM5014 (SHEET 6)
	2147 S.B		79.1	852.00	DNM5014 (SHEET 6)
	2229 RP	(P)	247.4	2663	DNM5014 (SHEET 6)
	2230	(P)	738.7	7951	DNM5014 (SHEET 6)
	2240	(P)	86.7	933	DNM5014 (SHEET 6)
	2241 S.A		662.2	7128	DNM5014 (SHEET 6)
	2241 RP	(P)	503.3	5417	DNM5014 (SHEET 6)
	2242	(P)	833.2	8968	DNM5014 (SHEET 6)
	2243	(P)	36.1	392	DNM5014 (SHEET 6)
	2243 RP	(P)	648.2	6977	DNM5014 (SHEET 6)
	2842 RP		108.0	1162	DNM5014 (SHEET 6)
	2843		161.8	1742	DNM5014 (SHEET 6)
	2844 RP		410.6	4419	DNM5014 (SHEET 6)
	2846 RP		348.2	3747	DNM5014 (SHEET 6)
	2847 RP	(P)	179.4	1930	DNM5014 (SHEET 6)
	2850	(P)	116.4	1253	DNM5014 (SHEET 6)
	2851	(P)	238.3	2565	DNM5014 (SHEET 6)
	2855 RP	(P)	595.2	6406	DNM5014 (SHEET 10)
	2856 RP	(P)	1385.4	14903	DNM5014 (SHEET 10)
	2857	(P)	536.2	5767	DNM5014 (SHEET 10)
	2863 S.A	(P)	581.3	6257	DNM5014 (SHEET 10)
	2863 RP		539.9	5784	DNM5014 (SHEET 10)
	2946		424.1	4565	DNM5014 (SHEET 10)
	2947		637.0	6934	DNM5014 (SHEET 10)
	2948 S.A RP	(P)	291.0	3025	DNM5014 (SHEET 10)
	2948 RP		1033.0	11124	DNM5014 (SHEET 10)
	2955 RP	(P)	1.6	17	DNM5014 (SHEET 10)
	2958	(P)	137.8	1483	DNM5014 (SHEET 10)
	2959 RP	(P)	260.8	2807	DNM5014 (SHEET 10)
	2960 RP	(P)	438.1	4716	DNM5014 (SHEET 10)
	2963 RP	(P)	231.6	2176	DNM5014 (SHEET 10)
	2964 RP	(P)	444.2	4781	DNM5014 (SHEET 10)
	2965	(P)	33.0	355	DNM5014 (SHEET 10)
	2966	(P)	1385.6	14911	DNM5014 (SHEET 10)
	2968		323.8	3485	DNM5014 (SHEET 10)
	2974 S		80.9	871	DNM5014 (SHEET 10)
	2986 S.D RP		398.5	4289	DNM5014 (SHEET 10)
	2989 RP		276.6	2977	DNM5014 (SHEET 10)
	2990 RP		429.4	4622	DNM5014 (SHEET 10)
	2991 S.B		171.0	1840	DNM5014 (SHEET 10)
	2991 S.C		248.2	2671	DNM5014 (SHEET 10)
	2991 RP	(P)	166.8	1796	DNM5014 (SHEET 10)
	2992		445.2	4792	DNM5014 (SHEET 10)
	2994 RP	(P)	212.1	2283	DNM5014 (SHEET 10)
	4290 S.C		1383.6	14894	DNM5014 (SHEET 11)
	4290 RP	(P)	69.4	747	DNM5014 (SHEET 11)
	4372 S.C		545.6	5872	DNM5014 (SHEET 11)
	4372 RP		524.6	5723	DNM5014 (SHEET 11)
	4373 S.B RP		1373.4	15304	DNM5014 (SHEET 11)
	4433 S.130		389.4	4191	DNM5014 (SHEET 9)
51	4433 S.130 RP		586.5	6310	DNM5014 (SHEET 9)

將予收回土地的面積
Area to be resumed

丈量約份數 D.D. No.	地段編號 Lot No.		農地 Agricultural Land 平方米約數 m²(about)	平方呎約數 ft²(about)	圖則編號 Plan Number
51	4433 S.132 RP		426.4	4590	DNM5014 (SHEET 9)
	4433 S.139 sub A S.1		521.2	5610	DNM5014 (SHEET 9)
	4433 S.139 sub A RP		482.2	5190	DNM5014 (SHEET 9)
	4433 S.163 RP		1212.0	13051	DNM5014 (SHEET 9)
	4433 S.170		313.8	3380	DNM5014 (SHEET 9)
	4490 RP		1379.1	14844	DNM5014 (SHEET 9)
	4490 RP	(P)	2901.3	31232	DNM5014 (SHEET 9)
	TAXLORD LOT 4315 S.B RP	(P)	1128.1	12510	DNM5014 (SHEET 11)
	TAXLORD LOT 4324 RP	(P)	886.0	9634	DNM5014 (SHEET 11)
51	TAXLORD LOT 4325 S.A RP	(P)	144.1	1552	DNM5014 (SHEET 11)
83	276 RP	(P)	157.8	1683	DNM5014 (SHEET 7)
	1102 RP		88.1	959	DNM5014 (SHEET 7)
	1103 RP		1293.3	13921	DNM5014 (SHEET 7)
	1107 RP		194.3	1758	DNM5014 (SHEET 7)
	1113 RP	(P)	3232.6	34872	DNM5014 (SHEET 7)
	1112	(P)	60.0	646	DNM5014 (SHEET 7)
	1113	(P)	693.4	7466	DNM5014 (SHEET 7)
	1114	(P)	1432.7	15421	DNM5014 (SHEET 7)
	1115 RP		369.4	3976	DNM5014 (SHEET 7)
	1116 RP	(P)	1858.0	20010	DNM5014 (SHEET 7)
	1117	(P)	139.8	1505	DNM5014 (SHEET 7)
	1118		434.7	4680	DNM5014 (SHEET 7)
	1119	(P)	178.2	1932	DNM5014 (SHEET 7)
	1120	(P)	1318.6	14174	DNM5014 (SHEET 7)
	1121	(P)	2.4	26	DNM5014 (SHEET 7)
	1122	(P)	386.2	4200	DNM5014 (SHEET 7)
	1124 S.B	(P)	617.8	6648	DNM5014 (SHEET 7)
	1126 S.A	(P)	338.3	3662	DNM5014 (SHEET 7)
	1126 S.B	(P)	136.9	1489	DNM5014 (SHEET 7)
	1128 RP	(P)	276.4	2975	DNM5014 (SHEET 7)
	1130	(P)	616.0	6629	DNM5014 (SHEET 7)
	1131	(P)	93.0	1008	DNM5014 (SHEET 7)
	1162 S.A	(P)	352.4	3793	DNM5014 (SHEET 7)
	1162 S.D	(P)	580.7	6304	DNM5014 (SHEET 7)
	1164		80.9	871	DNM5014 (SHEET 7)
	1165		161.8	1742	DNM5014 (SHEET 7)
	1166	(P)	226.0	2433	DNM5014 (SHEET 7)
	1167 S.A	(P)	386.7	4161	DNM5014 (SHEET 7)
	1167 S.B	(P)	136.8	1476	DNM5014 (SHEET 7)
	1167 S.C	(P)	281.0	3030	DNM5014 (SHEET 7)
	1167 RP	(P)	441.8	4755	DNM5014 (SHEET 7)
	1168		2023.4	21780	DNM5014 (SHEET 7)
	1169 S.A	(P)	358.2	3834	DNM5014 (SHEET 7)
	1170	(P)	174.4	1877	DNM5014 (SHEET 7)
	1173 S.A		85.9	920	DNM5014 (SHEET 7)
	1173 S.B		71.5	770	DNM5014 (SHEET 7)
	1173 S.C	(P)	213.3	2294	DNM5014 (SHEET 7)
	1173 S.D		171.8	1850	DNM5014 (SHEET 7)
	1173 S.E	(P)	58.5	630	DNM5014 (SHEET 7)
	1173 RP	(P)	7.2	78	DNM5014 (SHEET 7)
	1174	(P)	248.7	2688	DNM5014 (SHEET 7)
	1180	(P)	300.4	3235	DNM5014 (SHEET 7)
	1183 S.A	(P)	181.1	1948	DNM5014 (SHEET 7)
	1184	(P)	302.3	3254	DNM5014 (SHEET 7)
	1185	(P)	174.7	1880	DNM5014 (SHEET 7)
	1187	(P)	148.8	1517	DNM5014 (SHEET 7)
	1188	(P)	114.9	1232	DNM5014 (SHEET 7)
	1192	(P)	11.4	123	DNM5014 (SHEET 7)
	1193	(P)	133.8	1434	DNM5014 (SHEET 7)
	1194	(P)	313.7	3377	DNM5014 (SHEET 7)
	1195	(P)	48.6	524	DNM5014 (SHEET 7)
	1196	(P)	137.8	1483	DNM5014 (SHEET 7)
	1197 S.B	(P)	389.9	4198	DNM5014 (SHEET 7)
	1198	(P)	254.8	2743	DNM5014 (SHEET 7)
	1199 RP		1089.9	11838	DNM5014 (SHEET 7)
	1200	(P)	1239.3	13403	DNM5014 (SHEET 7 & 8)
	1201		446.2	4792	DNM5014 (SHEET 7)
	1202		798.9	8276	DNM5014 (SHEET 7)
	1203	(P)	1428.7	15376	DNM5014 (SHEET 7)
	1204 RP		386.4	4159	DNM5014 (SHEET 7)
	1205 RP		1357.5	14612	DNM5014 (SHEET 7)
	1208 RP		157.7	1695	DNM5014 (SHEET 7)
	1209 RP		84.9	889	DNM5014 (SHEET 7)
	1210 RP		84.0	884	DNM5014 (SHEET 7)
	1211 RP		84.3	882	DNM5014 (SHEET 7)
	1214 RP		613.5	6604	DNM5014 (SHEET 7)
	1216 RP		438.8	4680	DNM5014 (SHEET 7 & 8)
	1220 RP		1015.6	10932	DNM5014 (SHEET 7)
	1221 RP		1239.0	13229	DNM5014 (SHEET 8)
	1222 RP		860.0	9258	DNM5014 (SHEET 8)
	1223	(P)	1780.9	19399	DNM5014 (SHEET 8)
	1224	(P)	266.7	2860	DNM5014 (SHEET 8)
	1225A	(P)	115.7	1245	DNM5014 (SHEET 8)
	1225S.G.L(P)		206.8	2226	DNM5014 (SHEET 8)
	1225S.G.L(P)		538.1	5771	DNM5014 (SHEET 8)
	1226 RP	(P)	338.6	3623	DNM5014 (SHEET 8)
	1230 RP	(P)	386.7	4159	DNM5014 (SHEET 8)
	1234 RP	(P)	648.9	6985	DNM5014 (SHEET 8)
	1347 S.A	(P)	1185.0	12540	DNM5014 (SHEET 8)
	1348 S.A		252.3	2178	DNM5014 (SHEET 8)
	1350 RP	(P)	84.9	889	DNM5014 (SHEET 8)
	1362 S.B RP		88.4	932	DNM5014 (SHEET 8)
	1363 S.C sub 1 RP		37.7	406	DNM5014 (SHEET 8)
	1363 S.C RP		67.4	726	DNM5014 (SHEET 8)
	1374	(P)	108.5	1168	DNM5014 (SHEET 8)
	1375 RP	(P)	78.6	846	DNM5014 (SHEET 8)
	1384 S.B	(P)	47.6	513	DNM5014 (SHEET 8)
	1385	(P)	888.8	9568	DNM5014 (SHEET 8)
	1386	(P)	352.8	3796	DNM5014 (SHEET 8)
	1387		1092.2	11326	DNM5014 (SHEET 8)
	1388	(P)	501.9	5479	DNM5014 (SHEET 8)
	1389	(P)	488.0	5167	DNM5014 (SHEET 8)
	1400 S.A RP	(P)	152.8	1752	DNM5014 (SHEET 8)
	1400 RP	(P)	362.3	3900	DNM5014 (SHEET 8)
	1616 RP		199.5	2092	DNM5014 (SHEET 8)
	1616 RP		606.1	6547	DNM5014 (SHEET 8)
	1617 RP		458.0	4944	DNM5014 (SHEET 8)
	1621 RP		265.8	2862	DNM5014 (SHEET 8)
	1622 RP		395.8	4411	DNM5014 (SHEET 8)
	1624 S.A RP	(P)	229.8	2377	DNM5014 (SHEET 8)
	1624 S.B	(P)	6.6	71	DNM5014 (SHEET 8)
	1625		723.3	7541	DNM5014 (SHEET 8)
	1626	(P)	77.4	833	DNM5014 (SHEET 8)
	1627 S.A sub 1		114.7	1235	DNM5014 (SHEET 8)
	1627 S.A sub 2		132.1	1389	DNM5014 (SHEET 8)
	1627 S.A RP		794.9	8556	DNM5014 (SHEET 8)
	1627 S.B		687.9	7403	DNM5014 (SHEET 8)
	1627 S.C		323.8	3485	DNM5014 (SHEET 8)
	1627 RP		330.3	3548	DNM5014 (SHEET 8)
83	1628		566.5	6098	DNM5014 (SHEET 8)

將予收回土地的面積
Area to be resumed

丈量約份數 D.D. No.	地段編號 Lot No.		農地 Agricultural Land 平方米約數 m²(about)	平方呎約數 ft²(about)	圖則編號 Plan Number
83	1629		566.5	6098	DNM5014 (SHEET 8)
	1630		1497.3	16117	DNM5014 (SHEET 8)
	1631 RP		307.1	3305	DNM5014 (SHEET 8)
	1632 RP		137.2	1388	DNM5014 (SHEET 8)
	1633		161.8	1742	DNM5014 (SHEET 8)
	1634 S.A		80.8	871	DNM5014 (SHEET 8)
	1634 RP		242.8	2614	DNM5014 (SHEET 8)
	1636		242.8	2614	DNM5014 (SHEET 8)
	1637		404.7	4358	DNM5014 (SHEET 8)
	1638 S.A		307.1	3305	DNM5014 (SHEET 8)
	1638 S.B		278.8	3000	DNM5014 (SHEET 8)
	1638 S.C		278.8	3000	DNM5014 (SHEET 8)
	1639 S.A	(P)	131.9	1420	DNM5014 (SHEET 8)
	1639 S.B	(P)	84.3	882	DNM5014 (SHEET 8)
	1640	(P)	617.8	6648	DNM5014 (SHEET 8)
	1647 S.A RP		402.7	4973	DNM5014 (SHEET 8)
	1647 S.B		538.1	5793	DNM5014 (SHEET 8)
	1652 RP		214.5	2309	DNM5014 (SHEET 8 & 9)
	1653		1295.8	13946	DNM5014 (SHEET 8)
	1654		323.8	3485	DNM5014 (SHEET 8)
	1655		458.6	4937	DNM5014 (SHEET 8)
	1656 RP	(P)	666.4	7173	DNM5014 (SHEET 8)
	1657	(P)	484.3	5213	DNM5014 (SHEET 8)
	1658		647.5	6970	DNM5014 (SHEET 8)
	1661	(P)	325.2	3500	DNM5014 (SHEET 8)
	1662		323.8	3485	DNM5014 (SHEET 8)
	1663		323.8	3485	DNM5014 (SHEET 8)
	1664	(P)	834.3	8980	DNM5014 (SHEET 8 & 9)
	1665		404.7	4358	DNM5014 (SHEET 8)
	1666 RP	(P)	67.4	725	DNM5014 (SHEET 8)
	1667 RP	(P)	216.6	2331	DNM5014 (SHEET 8)
	1763		121.4	1307	DNM5014 (SHEET 8)
	1764 RP		283.3	3049	DNM5014 (SHEET 8)
	1829 RP		410.9	4423	DNM5014 (SHEET 8)
	1869		364.2	3920	DNM5014 (SHEET 8)
83	1869 RP		52.2	562	DNM5014 (SHEET 8)
85	342	(P)	623.1	6707	DNM5014 (SHEET 4)
	1010 RP	(P)	91.8	987	DNM5014 (SHEET 4)
86	633	(P)	306.4	3298	DNM5014 (SHEET 2)
	634 S.A		626.1	6693	DNM5014 (SHEET 2)
	634 S.B		202.3	2178	DNM5014 (SHEET 2)
	634 S.C	(P)	554.2	5965	DNM5014 (SHEET 2)
	635		242.8	2614	DNM5014 (SHEET 2)
	637	(P)	81.2	882	DNM5014 (SHEET 2)
	641		242.8	2614	DNM5014 (SHEET 2)
	642 S.A		849.9	9148	DNM5014 (SHEET 2)
	642 S.B		849.9	9148	DNM5014 (SHEET 2)
	643	(P)	431.7	4647	DNM5014 (SHEET 2)
	644 RP	(P)	58.2	626	DNM5014 (SHEET 2)
	645 S.A sub 1		803.8	8718	DNM5014 (SHEET 2)
	645 S.A RP	(P)	832.3	8738	DNM5014 (SHEET 2)
	645 S.B		808.4	8712	DNM5014 (SHEET 2)
	645 S.C RP	(P)	355.2	3075	DNM5014 (SHEET 2)
	655		607.3	6534	DNM5014 (SHEET 2)
	656		849.9	9148	DNM5014 (SHEET 2)
	657 S.A	(P)	343.8	3683	DNM5014 (SHEET 2)
	657 RP	(P)	31.8	339	DNM5014 (SHEET 2)
	658 S.C	(P)	103.2	1111	DNM5014 (SHEET 2)
	660	(P)	24.8	270	DNM5014 (SHEET 2)
	684	(P)	660.7	7112	DNM5014 (SHEET 2)
	685		364.2	3920	DNM5014 (SHEET 2)
	686	(P)	302.8	3181	DNM5014 (SHEET 2)
	691	(P)	338.4	3683	DNM5014 (SHEET 2)
	703	(P)	78.6	818	DNM5014 (SHEET 2)
	704	(P)	377.8	4067	DNM5014 (SHEET 2)
	710		808.4	8712	DNM5014 (SHEET 2)
	721		404.7	4358	DNM5014 (SHEET 2)
	728 RP	(P)	186.7	2010	DNM5014 (SHEET 2)
	731 RP		719.8	7748	DNM5014 (SHEET 2)
	717	(P)	303.3	3267	DNM5014 (SHEET 3)
	733	(P)	1.7	18	DNM5014 (SHEET 4)
	734	(P)	151.1	1626	DNM5014 (SHEET 4)
	746 S.A sub 1	(P)	30.2	372	DNM5014 (SHEET 4)
	746 S.A RP	(P)	217.4	2340	DNM5014 (SHEET 4)
	746 S.B	(P)	397.5	4279	DNM5014 (SHEET 4)
	747 S.A	(P)	671.2	10454	DNM5014 (SHEET 4)
	747 S.B	(P)	709.9	7535	DNM5014 (SHEET 4)
	747 S.C	(P)	258.1	2778	DNM5014 (SHEET 4)
	748		971.2	10454	DNM5014 (SHEET 4)
	748 S.A	(P)	784.9	8452	DNM5014 (SHEET 4)
	818 S.C RP		325.8	3507	DNM5014 (SHEET 5)
	834	(P)	555.4	5981	DNM5014 (SHEET 5)
	2240 S.A sub 1 S.B RP	(P)	379.9	4047	DNM5014 (SHEET 4)
	2240 S.A sub 1 RP	(P)	407.8	4497	DNM5014 (SHEET 4)
	2240 S.A sub 2	(P)	192.8	2073	DNM5014 (SHEET 4)
	2240 S.A sub 3	(P)	437.1	4709	DNM5014 (SHEET 4)
	2240 S.A sub 4	(P)	348.8	3757	DNM5014 (SHEET 4)
	2240 S.A sub 5	(P)	18.3	197	DNM5014 (SHEET 4)
	2240 S.A RP	(P)	3.8	41	DNM5014 (SHEET 4)
	2240 S.B	(P)	647.8	6971	DNM5014 (SHEET 4)
	2240 S.C	(P)	46.4	499	DNM5014 (SHEET 4)
	2240 S.D sub 1 S.A	(P)	177.1	1906	DNM5014 (SHEET 4)
	2240 S.D sub 1 S.B	(P)	668.7	7613	DNM5014 (SHEET 4)
	2240 S.D sub 1 S.C	(P)	4.7	51	DNM5014 (SHEET 4)
	2240 S.D sub 1 S.D	(P)	158.2	1701	DNM5014 (SHEET 4)
	2240 S.D sub 1 RP	(P)	104.3	1123	DNM5014 (SHEET 4)
	2240 S.D sub 2	(P)	703.3	7570	DNM5014 (SHEET 4)
	2240 S.D sub 3	(P)	316.8	3409	DNM5014 (SHEET 4)
	2240 S.D RP	(P)	223.8	2407	DNM5014 (SHEET 4)
	2240 S.G sub 1	(P)	18.5	199	DNM5014 (SHEET 4)
	2240 S.H sub 2	(P)	473.1	5148	DNM5014 (SHEET 4)
	2240 S.H sub 3	(P)	118.7	1278	DNM5014 (SHEET 4)
86	2240 S.H RP	(P)	106.2	1122	DNM5014 (SHEET 4)
	總計數 Total Area		157187.8	1691860.33	

將予收回土地的面積（建築土地）
Area to be resumed (Building Land)

丈量約份數 D.D. No.	地段編號 Lot No.		平方米約數 m²(about)	平方呎約數 ft²(about)	圖則編號 Plan Number
83	1628 RP		38.4	409	DNM5014 (SHEET 8)
	總計數 Total Area		38.4	409	

將予收回土地的面積（建築及花園土地）
Area to be resumed (Building and Garden Land)

丈量約份數 D.D. No.	地段編號 Lot No.		平方米約數 m²(about)	平方呎約數 ft²(about)	圖則編號 Plan Number
86	2240 S.A	(P)	1564.3	30280	DNM5014 (SHEET 4)
	總計數 Total Area		1564.3	30280	

將予收回土地的面積（建築及非建築土地）
Area to be resumed (Building and Non-building Land)

丈量約份數 D.D. No.	地段編號 Lot No.		平方米約數 m²(about)	平方呎約數 ft²(about)	圖則編號 Plan Number
86	2240 S.A	(P)	8866.3	107298	DNM5014 (SHEET 4)
	總計數 Total Area		8866.3	107298	

將予收回土地的面積（花園）
Area to be resumed (Garden)

丈量約份數 D.D. No.	地段編號 Lot No.		平方米約數 m²(about)	平方呎約數 ft²(about)	圖則編號 Plan Number
51	4433 S.A RP	(P)	344.7	3710	DNM5014 (SHEET 11)
	總計數 Total Area		344.7	3710	

將予收回土地的面積（工業用途）
Area to be resumed (Industrial Purpose)

丈量約份數 D.D. No.	地段編號 Lot No.		平方米約數 m²(about)	平方呎約數 ft²(about)	圖則編號 Plan Number
51	4433 RP	(P)	289.3	3114	DNM5014 (SHEET 11)
	總計數 Total Area		289.3	3114	

將予收回土地的面積（混合用途地段）
Area to be resumed (Mixed Lot)

丈量約份數 D.D. No.	地段編號 Lot No.		農地 Agricultural Land 平方米約數 m²(about)	平方呎約數 ft²(about)	建築土地 Building Land 平方米約數 m²(about)	平方呎約數 ft²(about)	圖則編號 Plan Number
83	1124 S.A RP	(P)	613.9	6607	87.0	937	DNM5014 (SHEET 7)
83	1628 RP		162.0	1743.5	84.8	912.5	DNM5014 (SHEET 8)
	總計數 Total Area		775.9	8350.5	171.8	1849.5	

將予收回土地的面積（私人住宅用途）
Area to be resumed (Private Residential Purpose)

丈量約份數 D.D. No.	地段編號 Lot No.		平方米約數 m²(about)	平方呎約數 ft²(about)	圖則編號 Plan Number
86	FSSTL 180	(P)	2626.0	28267	DNM5014 (SHEET 4)
86	2816	(P)	151.4	1630	DNM5014 (SHEET 3)
	總計數 Total Area		2777.4	29897	

只作識別用
FOR IDENTIFICATION PURPOSES ONLY

註 NOTE:

FSSTL 粉嶺上水市地段 FANLING SHEUNG SHUI TOWN LOT

(P) 部分 PORTION

RP 餘段 REMAINING PORTION

S. 分段 SECTION

Ss. 分小段 SUBSECTION

TAXLORD LOT 新界地段 TAXLORD LOT

Signed
(張雪儀 (Joyce S.Y. NG))
香港房屋署總工程師 Chief Estate Surveyor / Acquisition
日期 Date 16 NOV. 2015

地政處 Lands Department
測量及地政處工程項目測量組
Plan Prepared by Projects Survey Unit, Survey and Mapping Office

© 香港特別行政區政府版權所有 Copyright reserved - Hong Kong SAR Government

收地圖則
道路（工程、使用及補償）條例（第370章）
工務計劃項目第7747CL號
古洞北新發展區及粉嶺北新發展區臨時地盤平整和基礎設施工程（道路工程）

RESUMPTION PLAN
ROADS (WORKS, USE AND COMPENSATION) ORDINANCE (CHAPTER 370)
PWP ITEM No. 7747CL
ADVANCE SITE FORMATION AND ENGINEERING INFRASTRUCTURE WORKS AT
KWU TUNG NORTH NEW DEVELOPMENT AREA AND FANLING NORTH NEW DEVELOPMENT AREA (ROAD WORKS)

案號檔號 File No. LD MD/PLAN/2

地圖索引號 Map Sheet No. - - - - - - - -

工程圖編號 Engineering Drg. No. 100, 101, 102, 103, 104, 105, 106, 107, 108, 109, 110, 111, 112, 113 & 114 (土木工程拓展署 (CEDD))

圖則編號 PLAN No. DNM5014

(第十次修訂 (Tenth Revision))
(Sheet 13 of 13)

日期 Date : 13/11/2015